



Comune di Fucecchio

Città Metropolitana di Firenze

1° VARIANTE AL RU

Sindaco

Alessio Spinelli

Assessore all'Urbanistica

Alessio Sabatini

Responsabile del Procedimento

Arch. Marco Occhipinti

Garante della Comunicazione

Geom. Teodoro Epifanio

Gruppo di progettazione

(Coordinatore progetto) Arch. Marco Occhipinti

Arch. Andrea Colli Franzone

Arch. Donatella Varallo

Indagini geologico-tecniche

Studio associato Geoprogetti - Consulenze geologiche

Geol. Francesca Franchi

Geol. Emilio Pistilli

Valutazione Ambientale Strategica

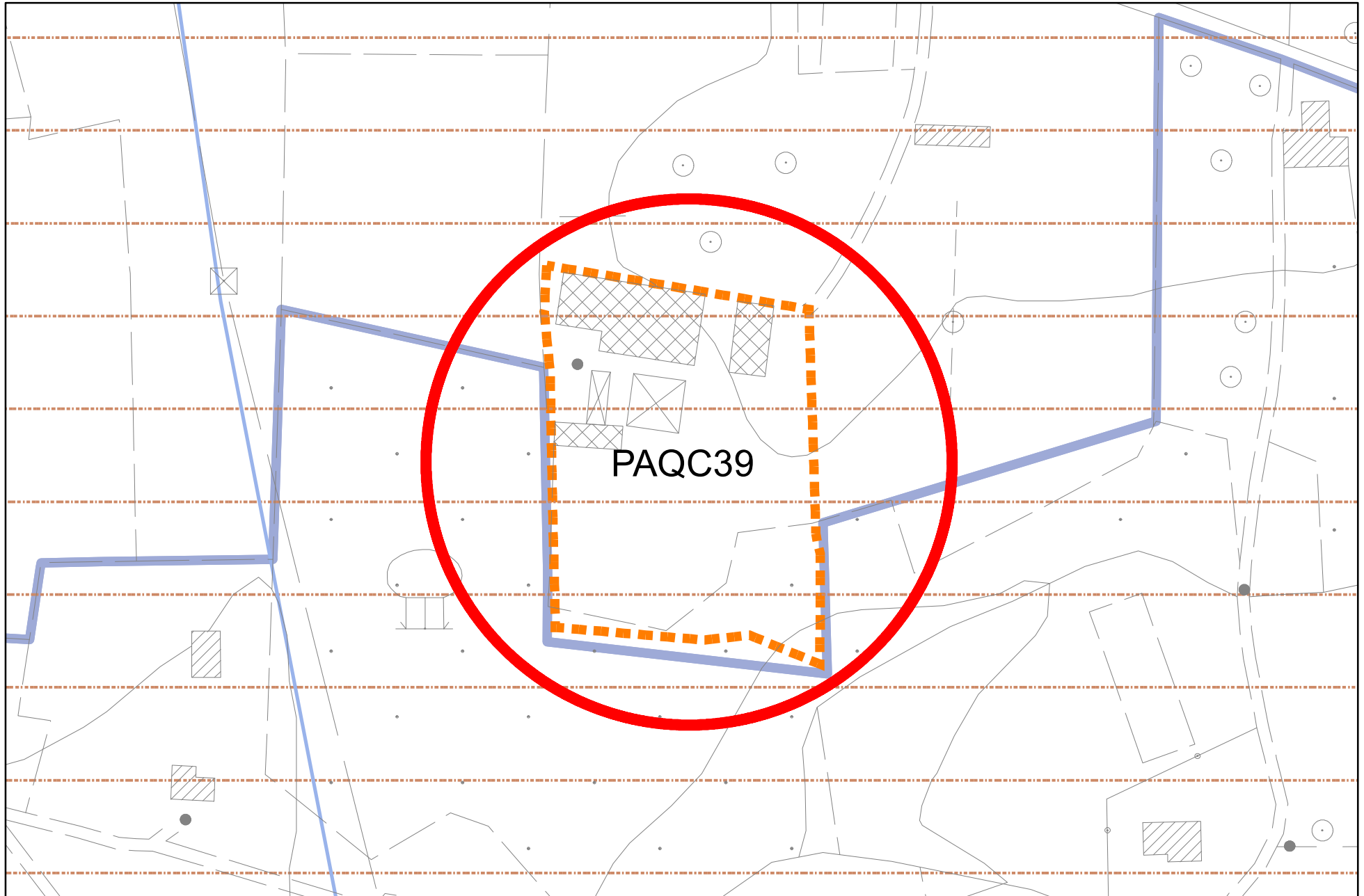
Società D.R.E.A.M. Italia Soc. Coop.

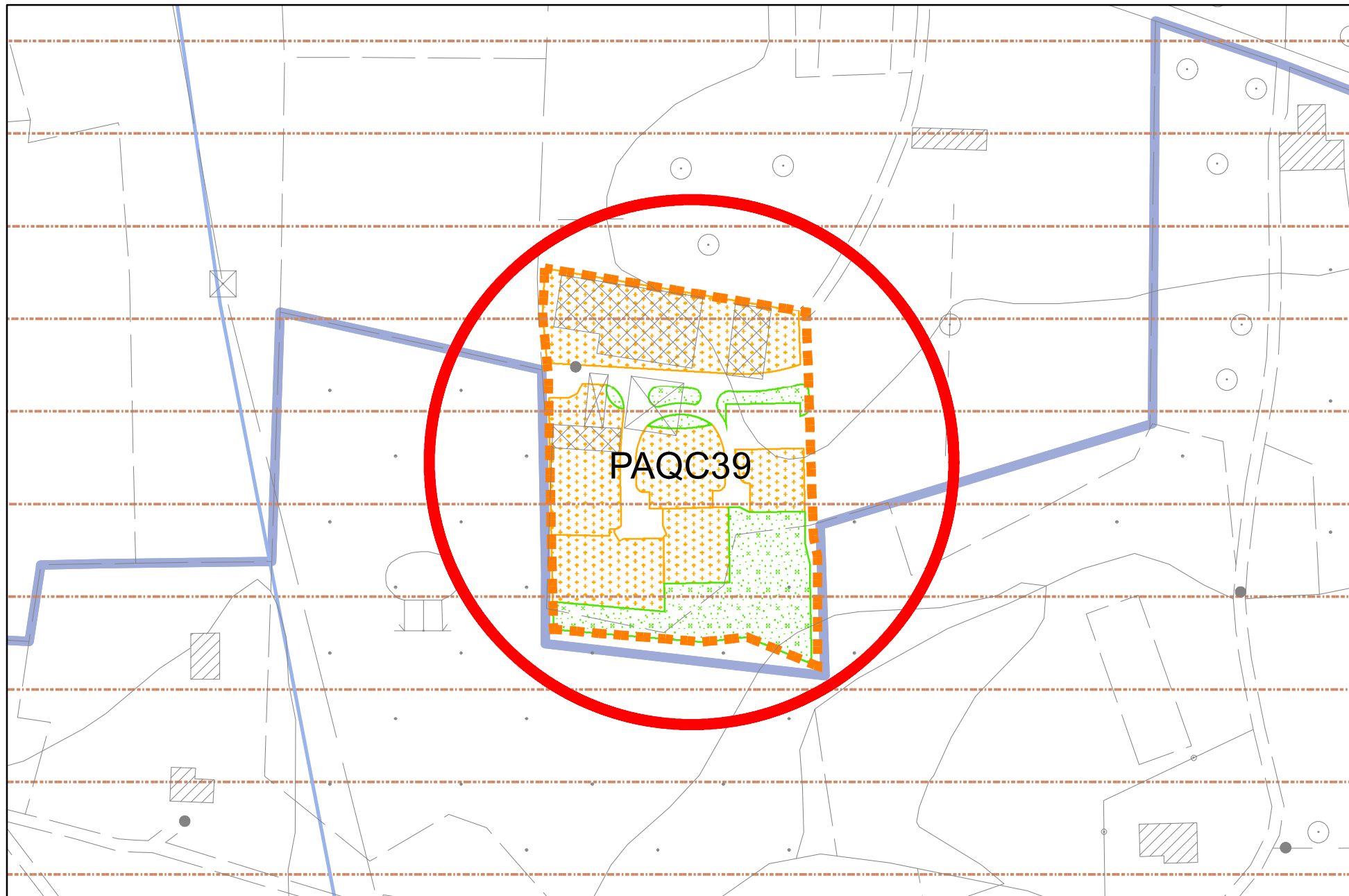
(Coordinatore) Geol. Leonardo Moretti

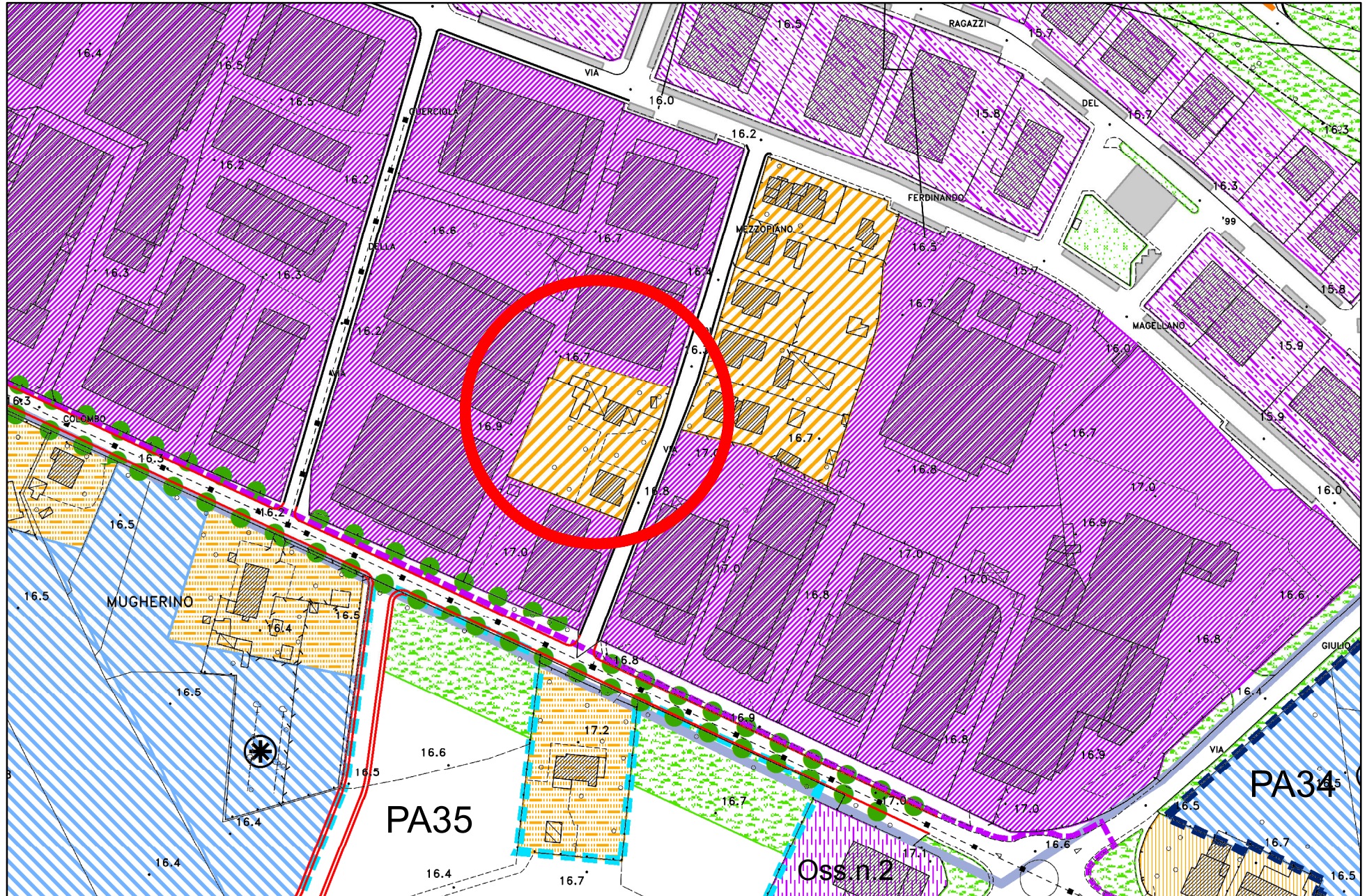
STATO COMPARATO

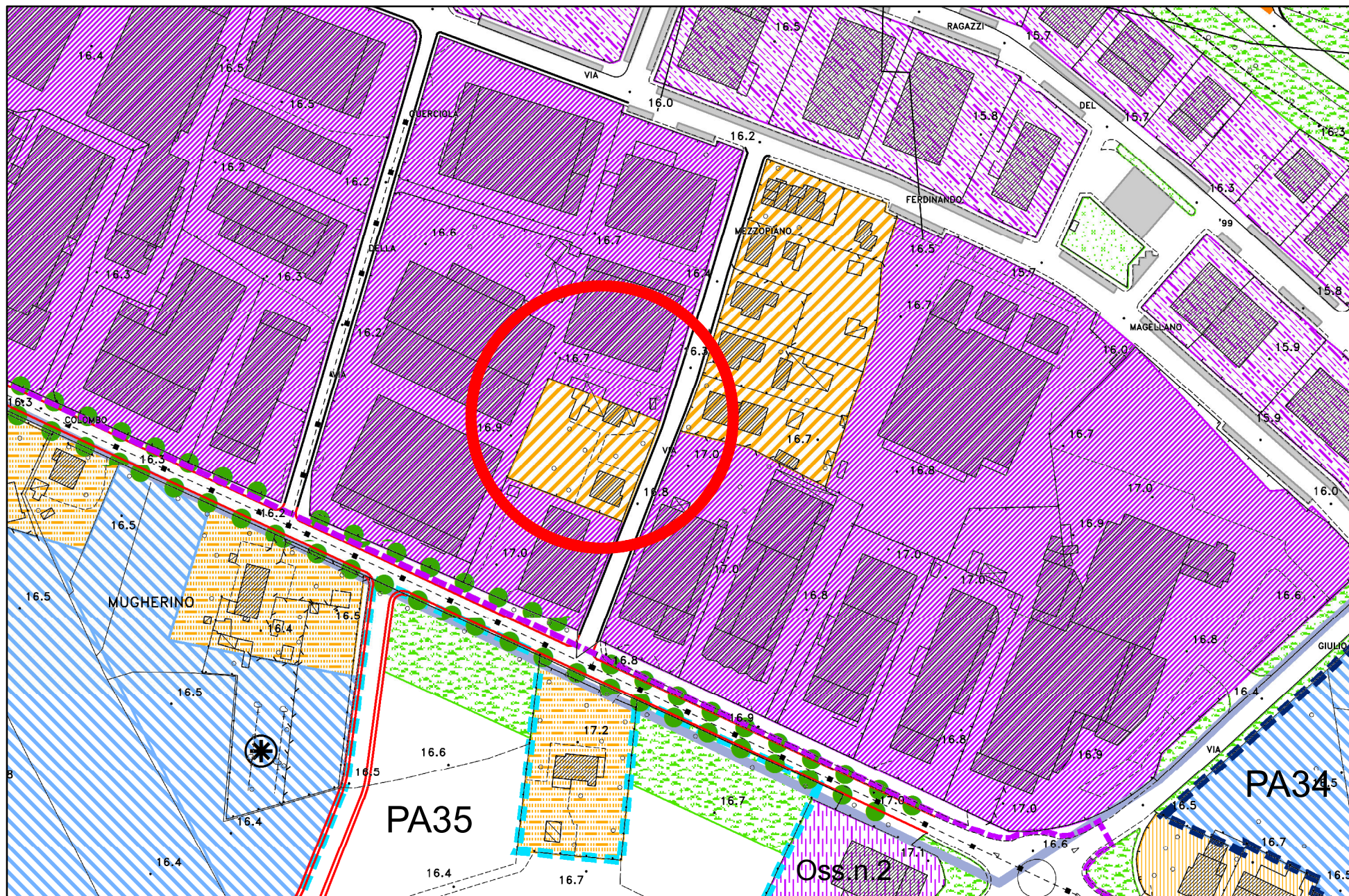
Estratti cartografici

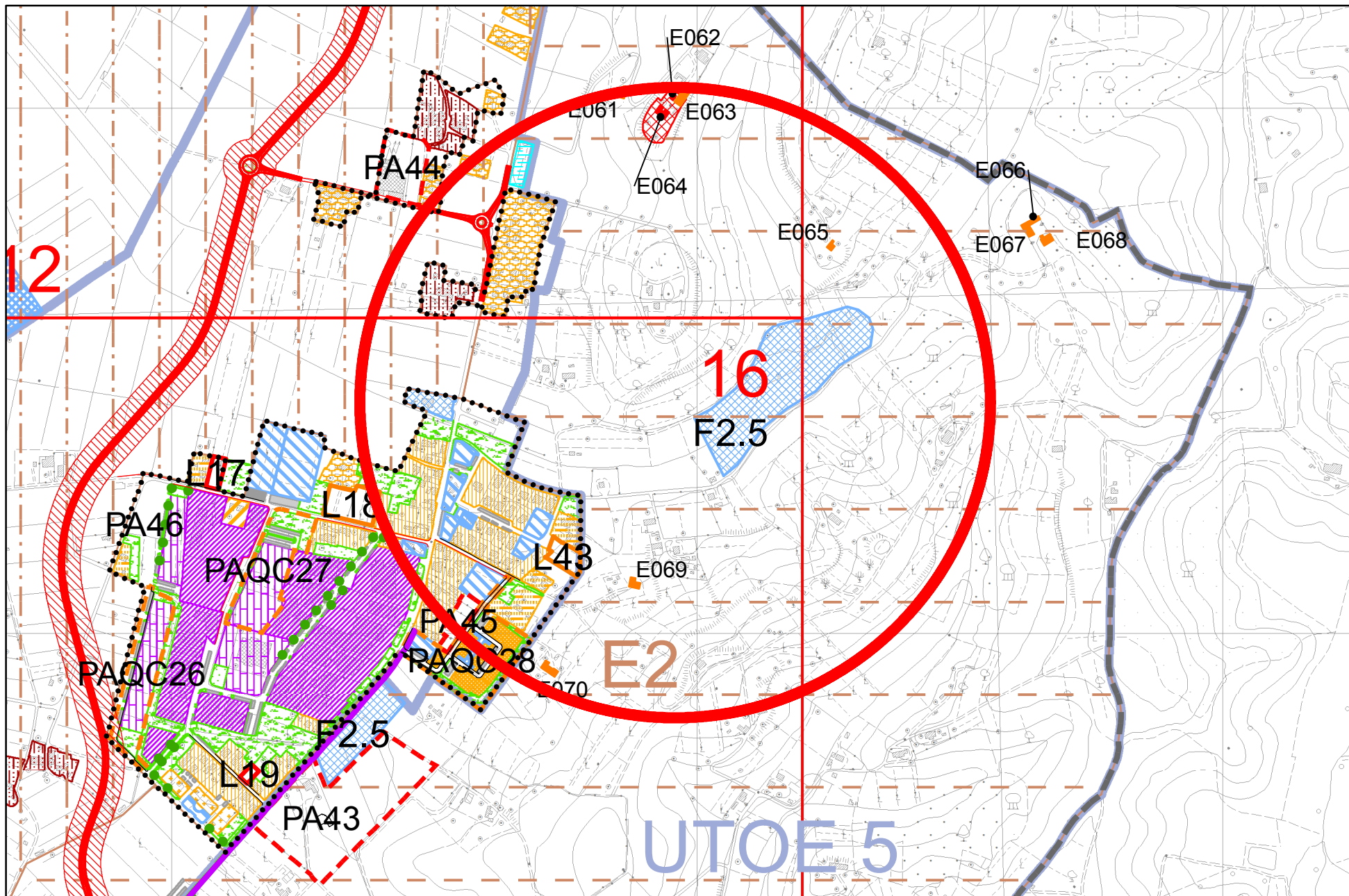


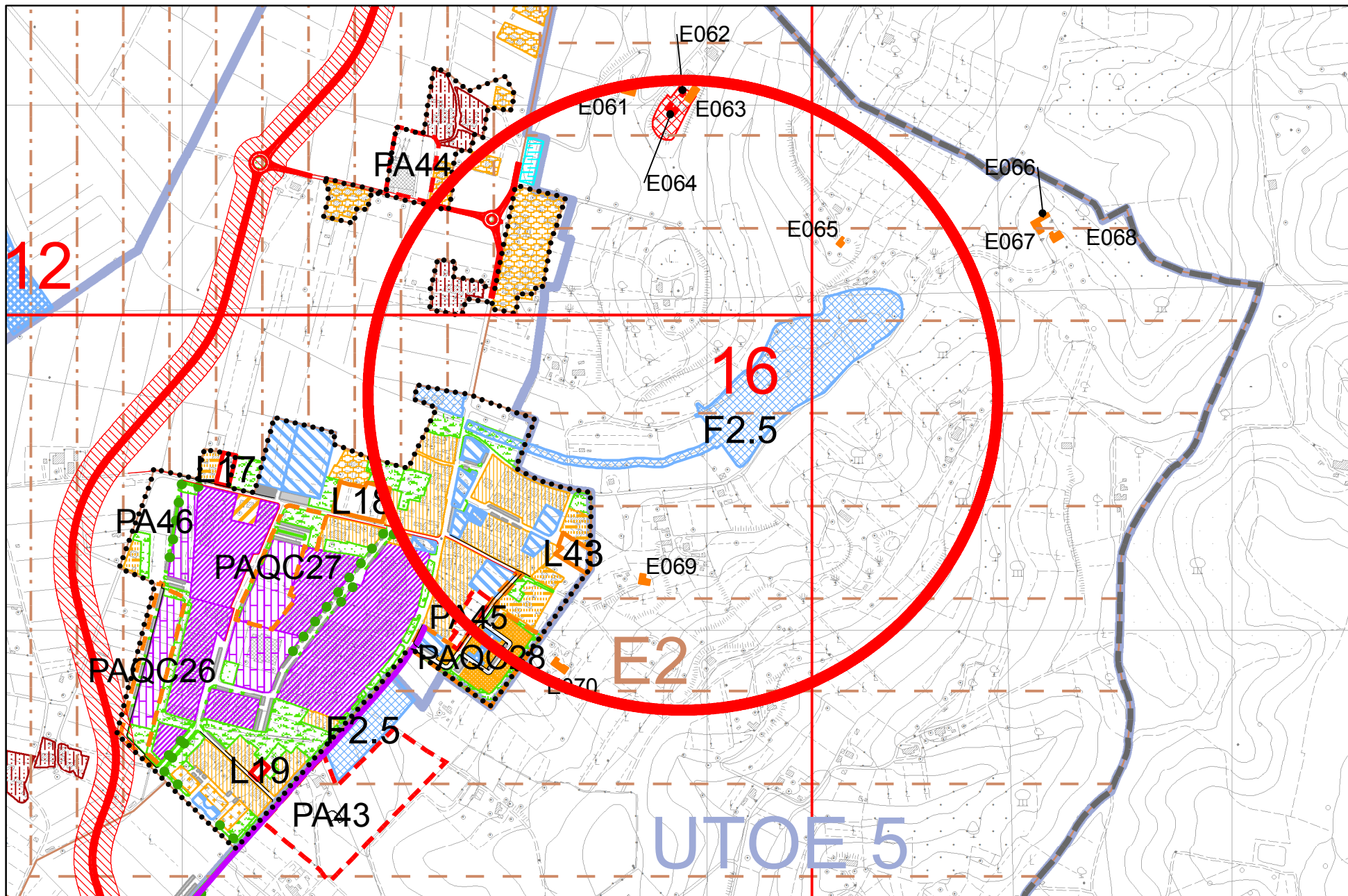


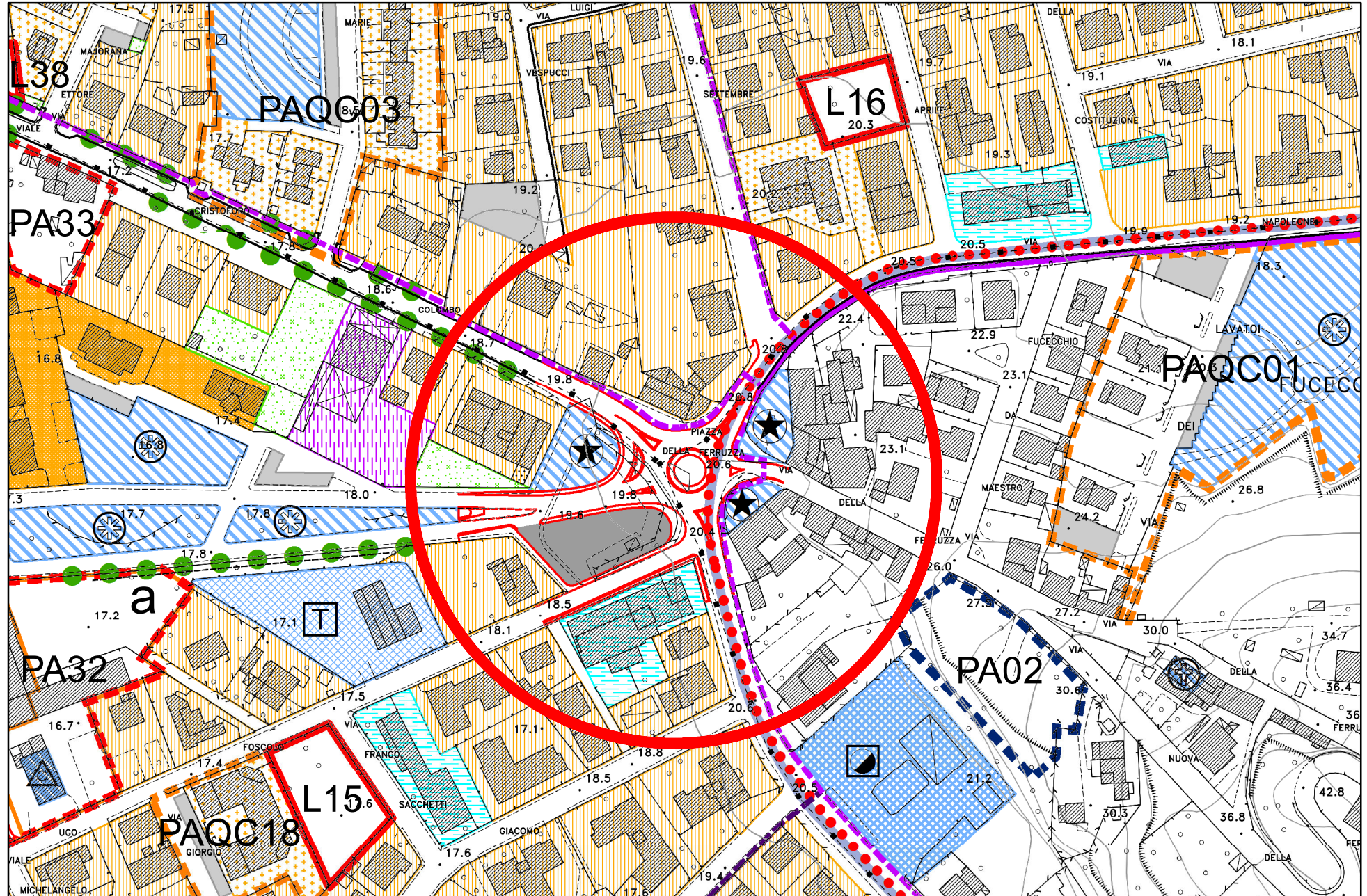


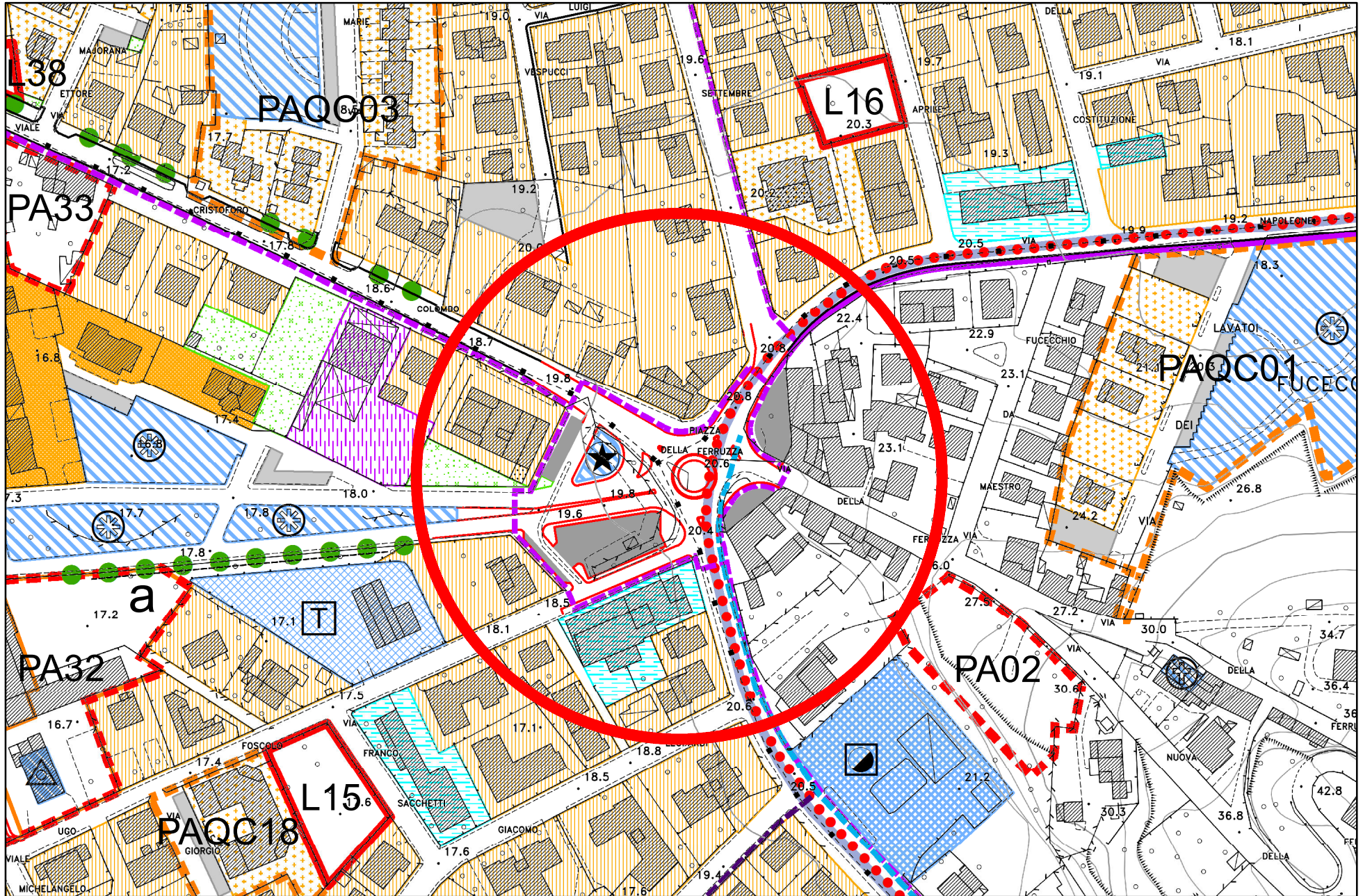


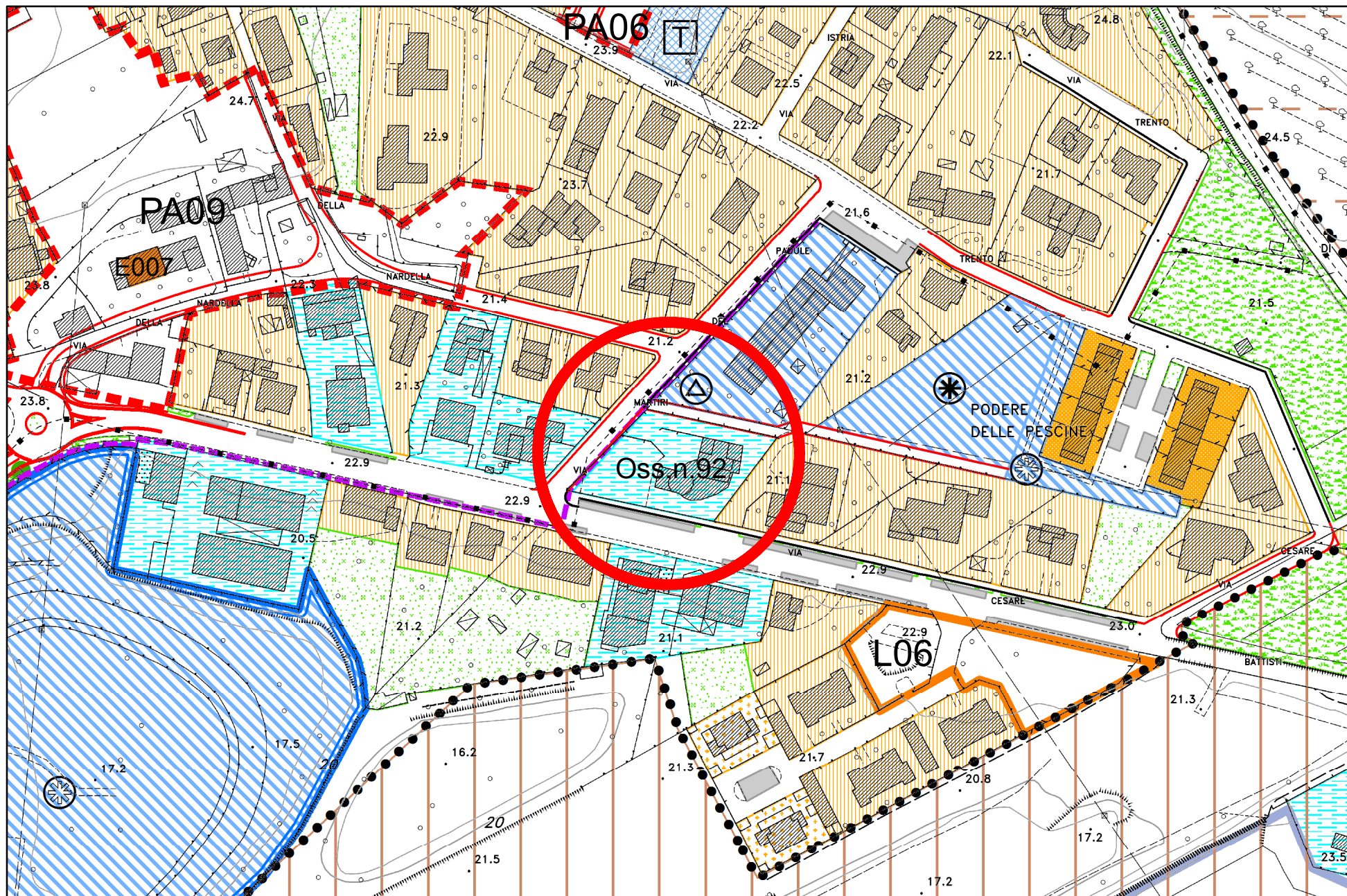


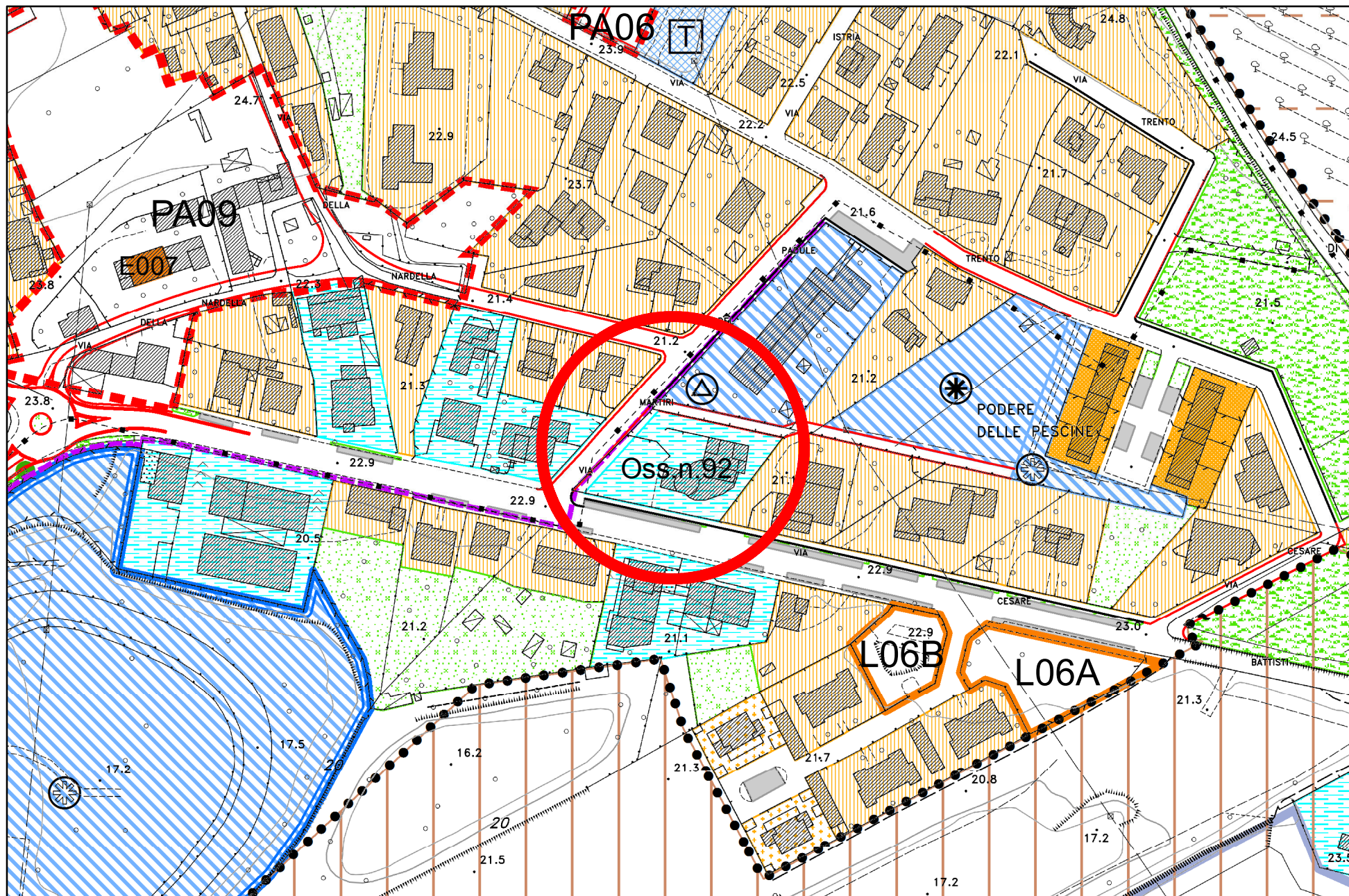


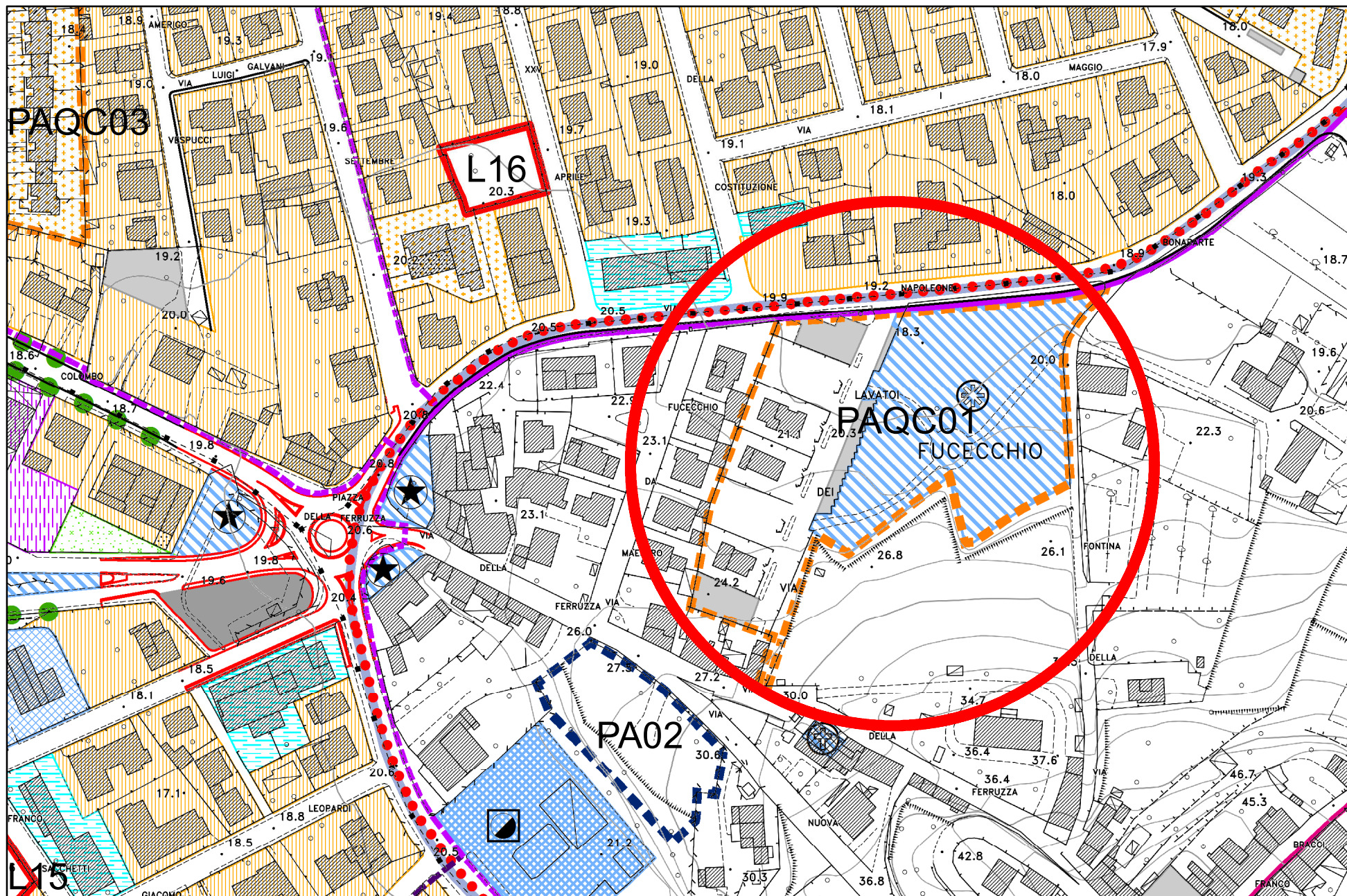


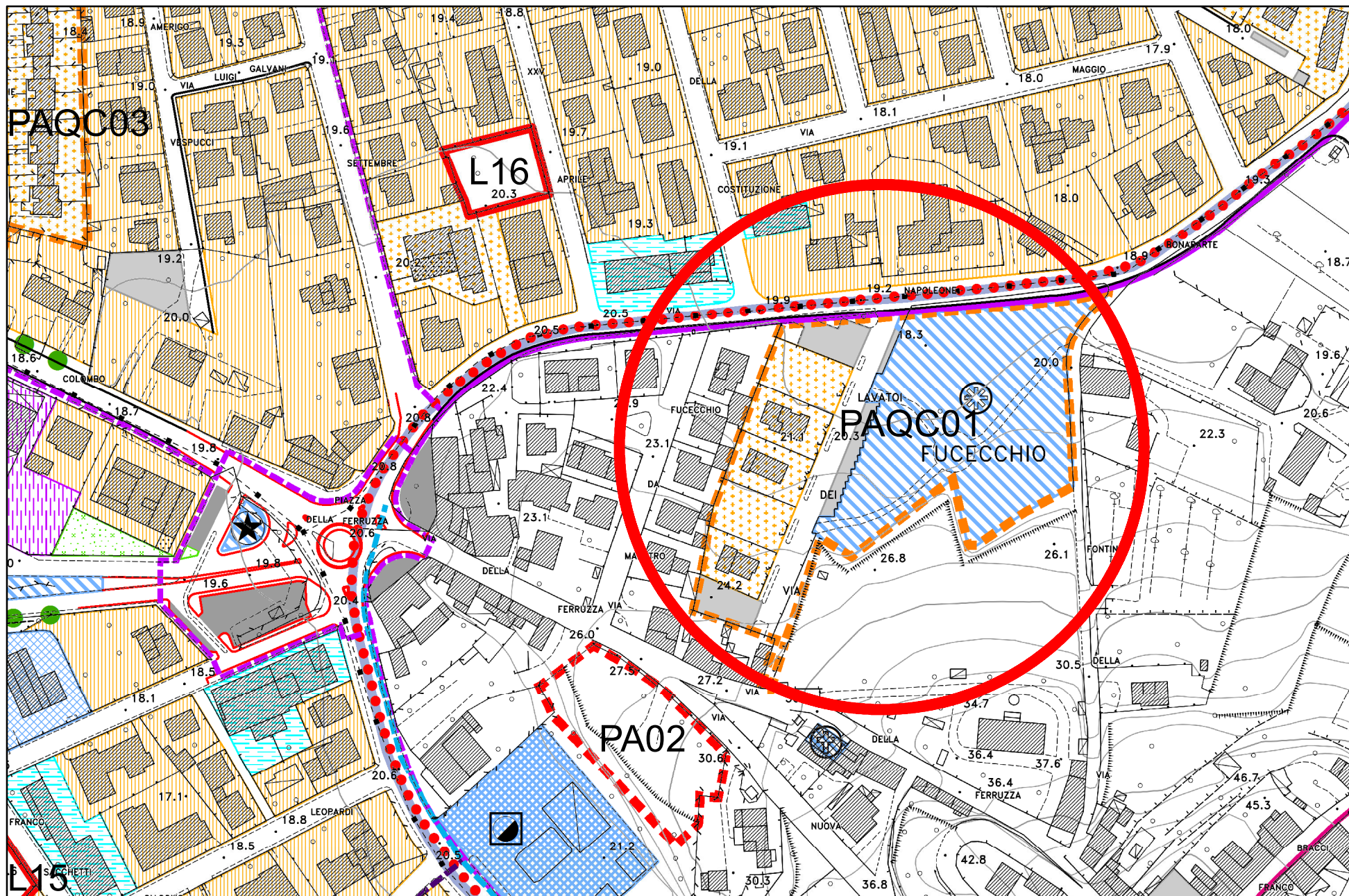


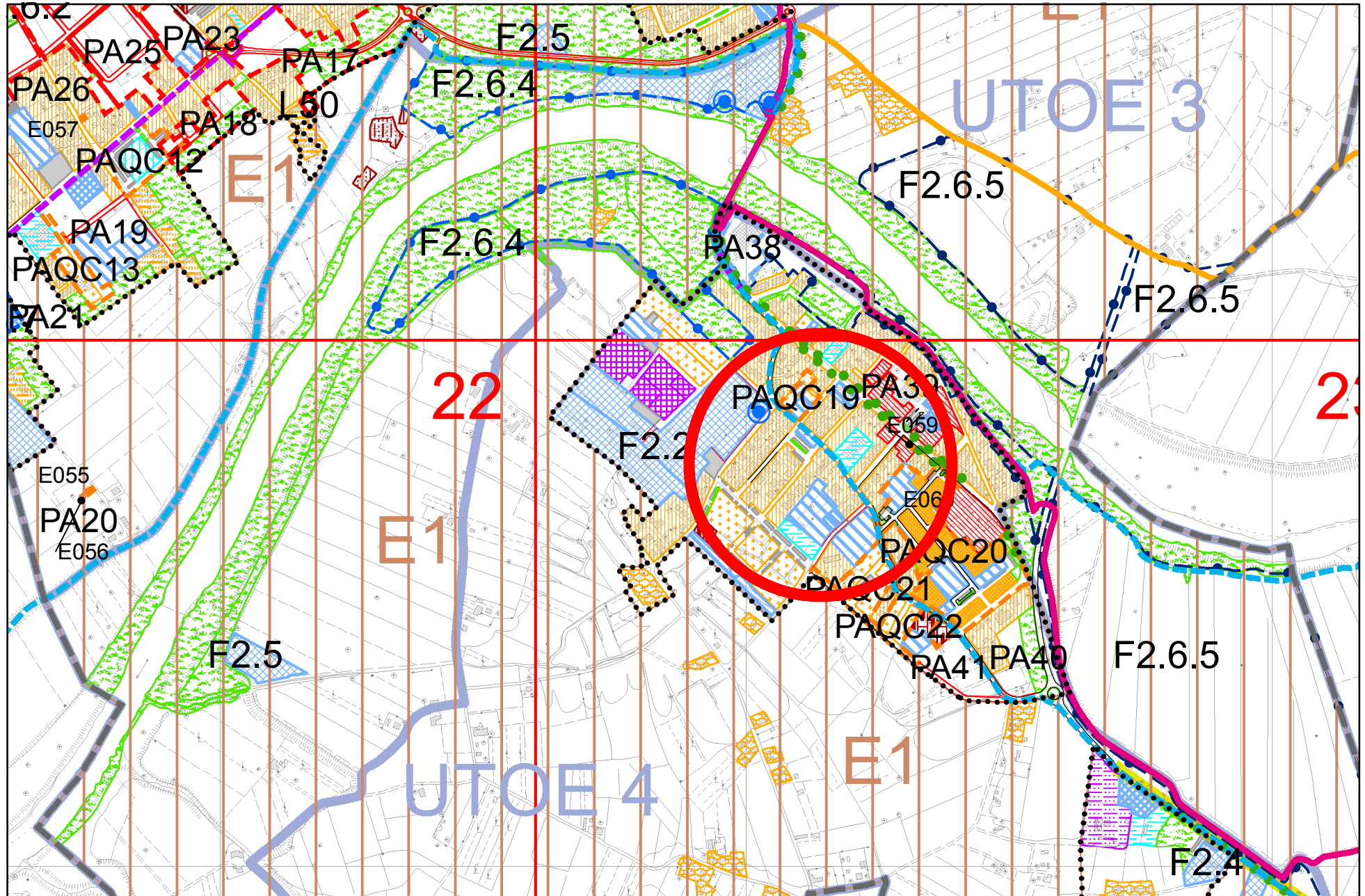


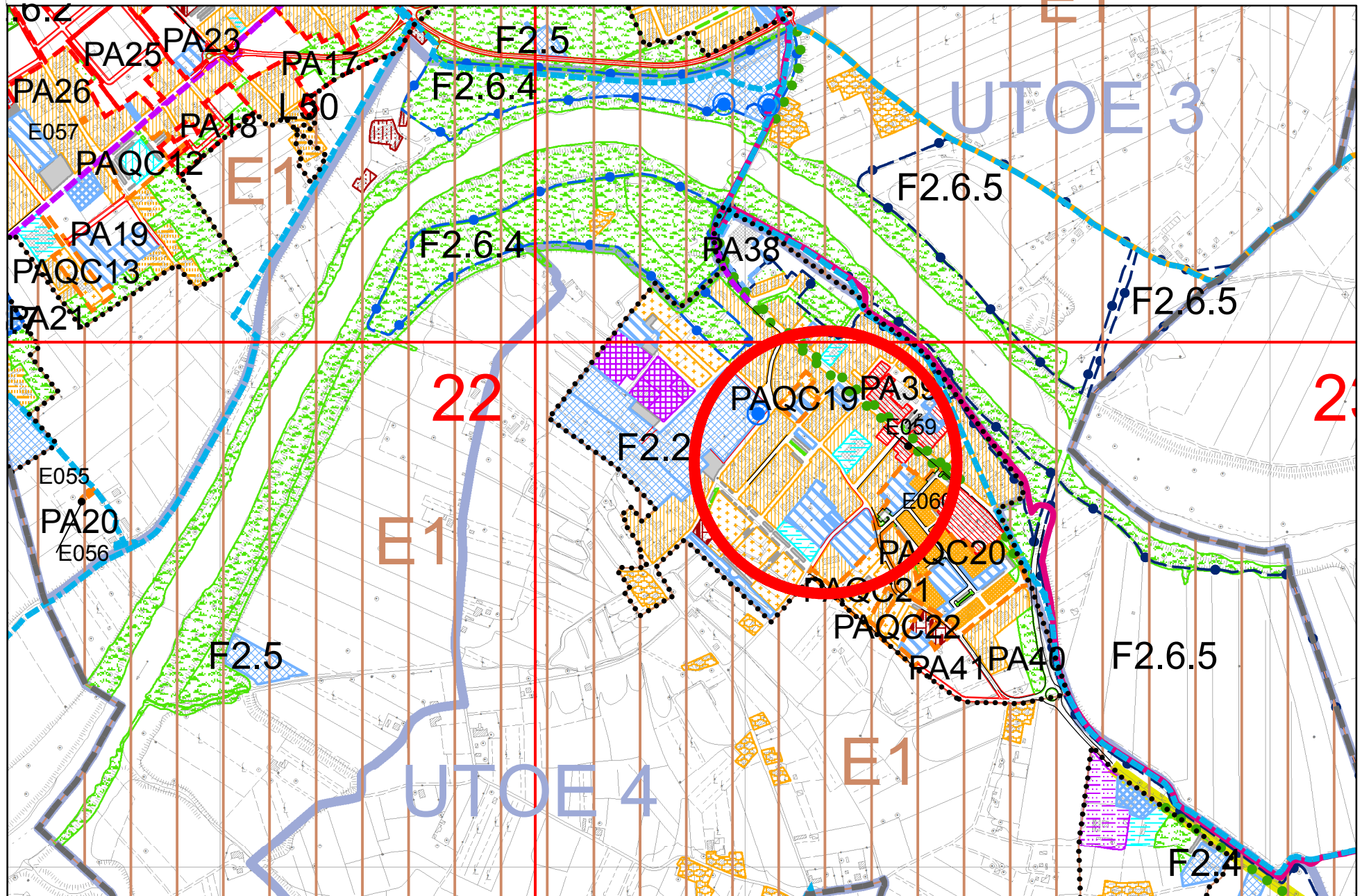


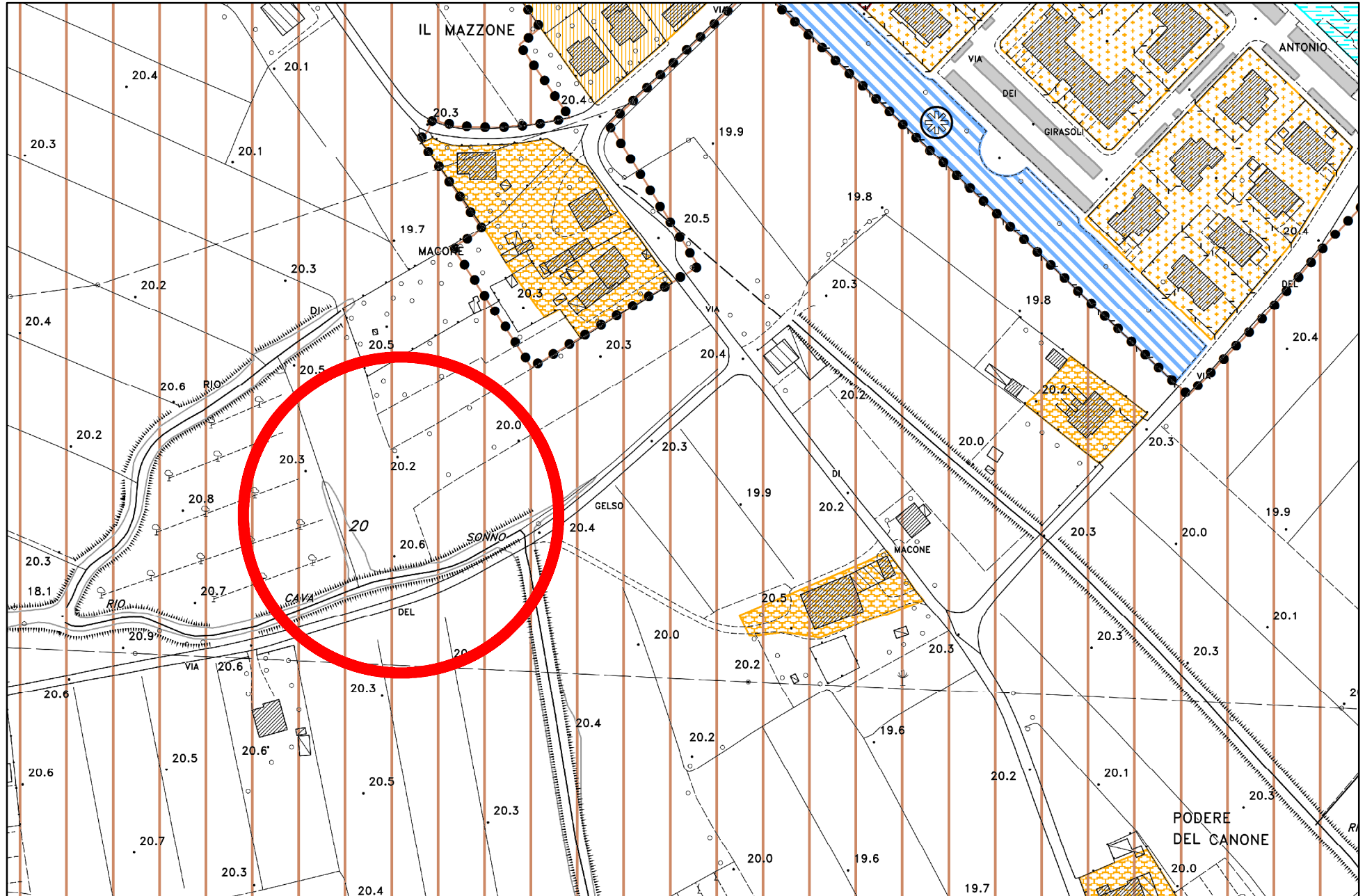


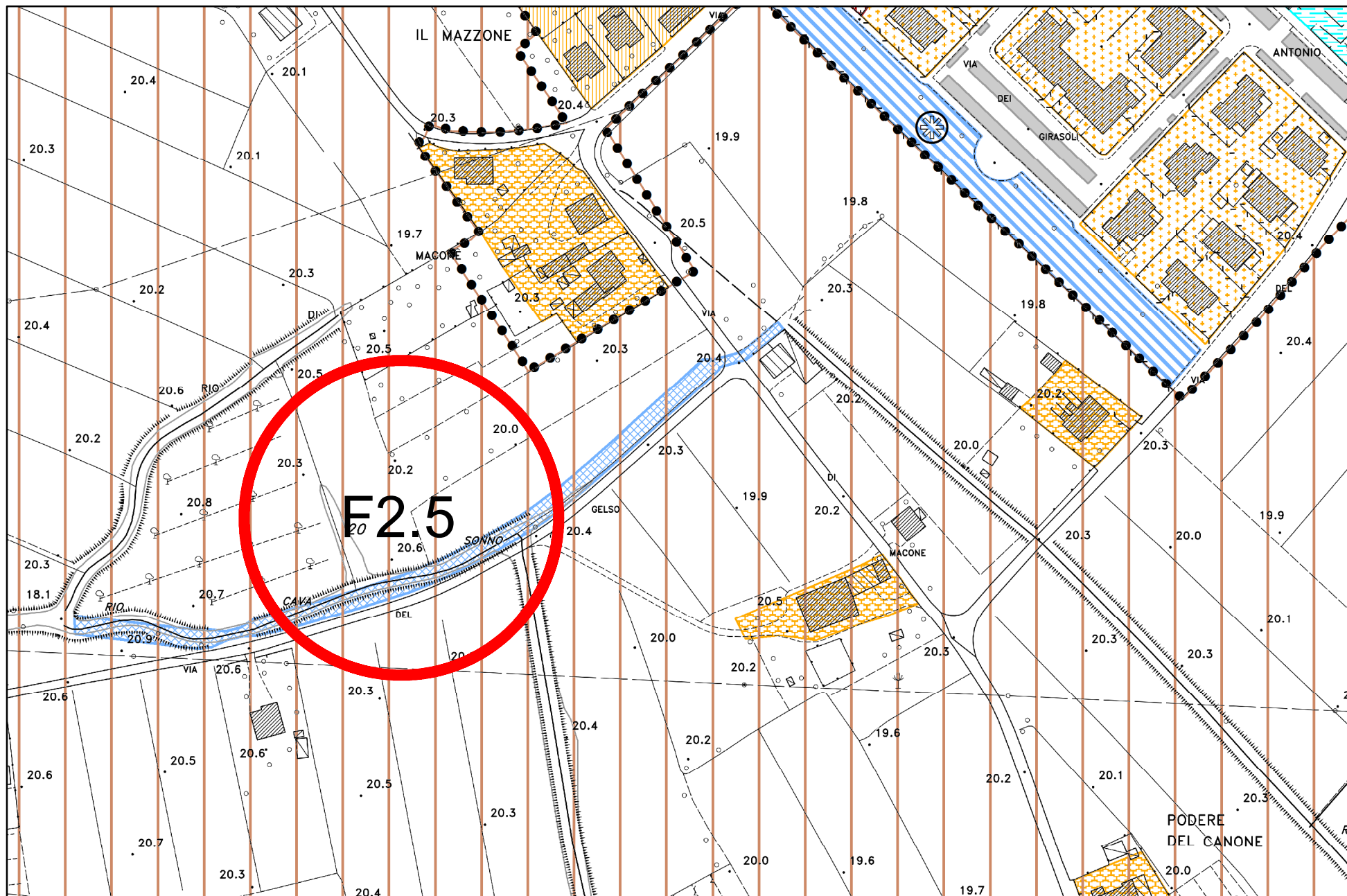


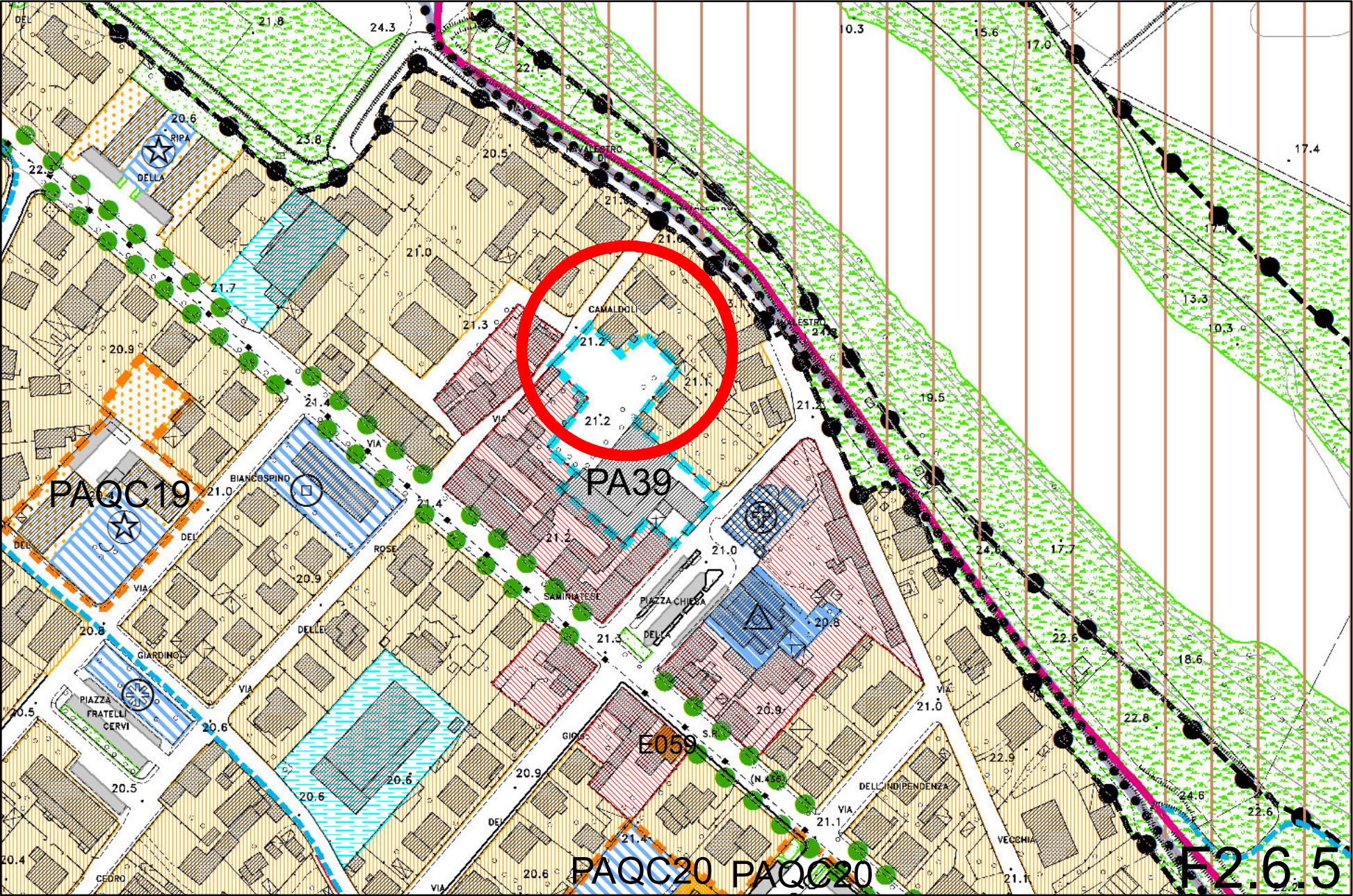


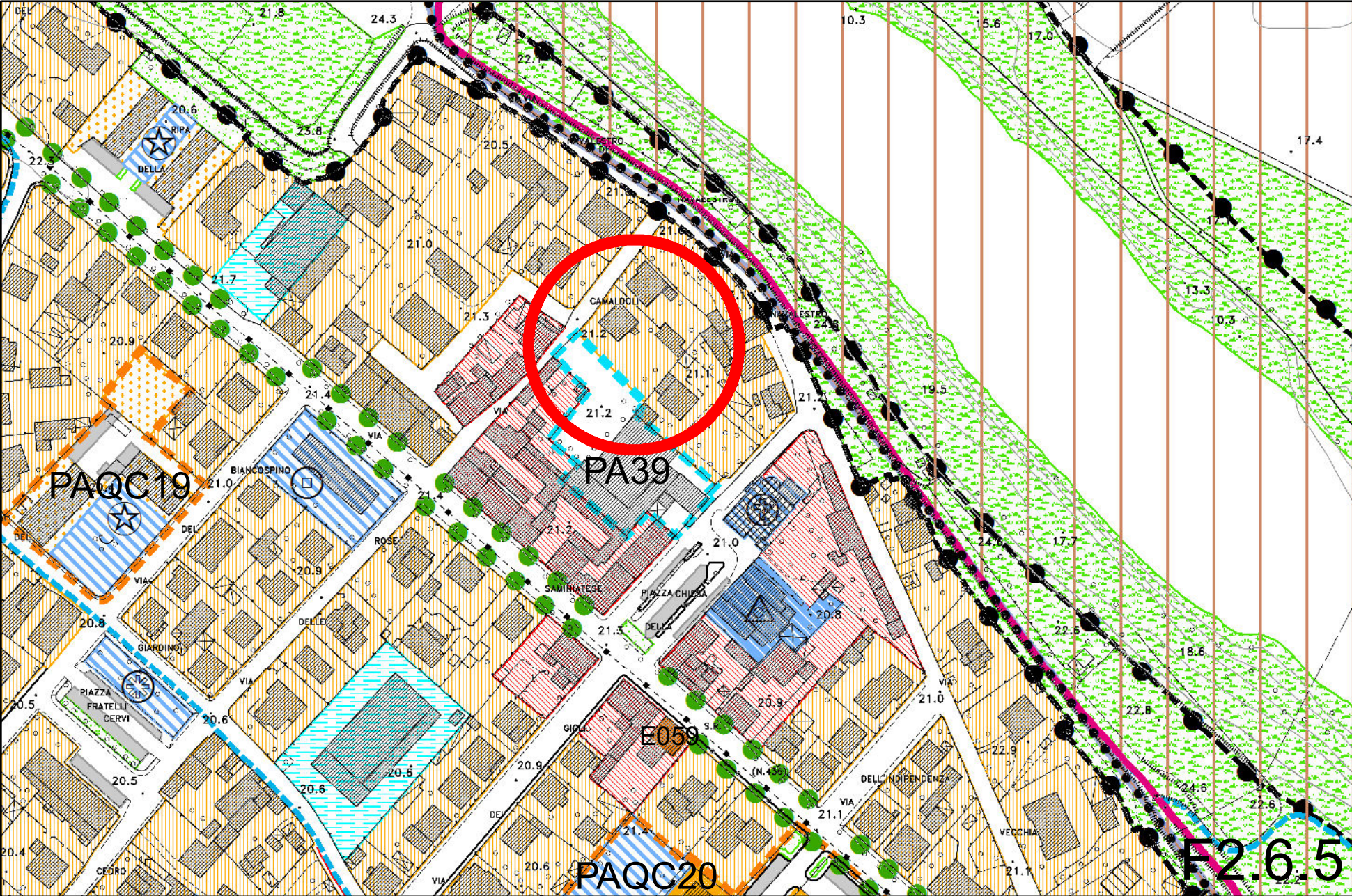


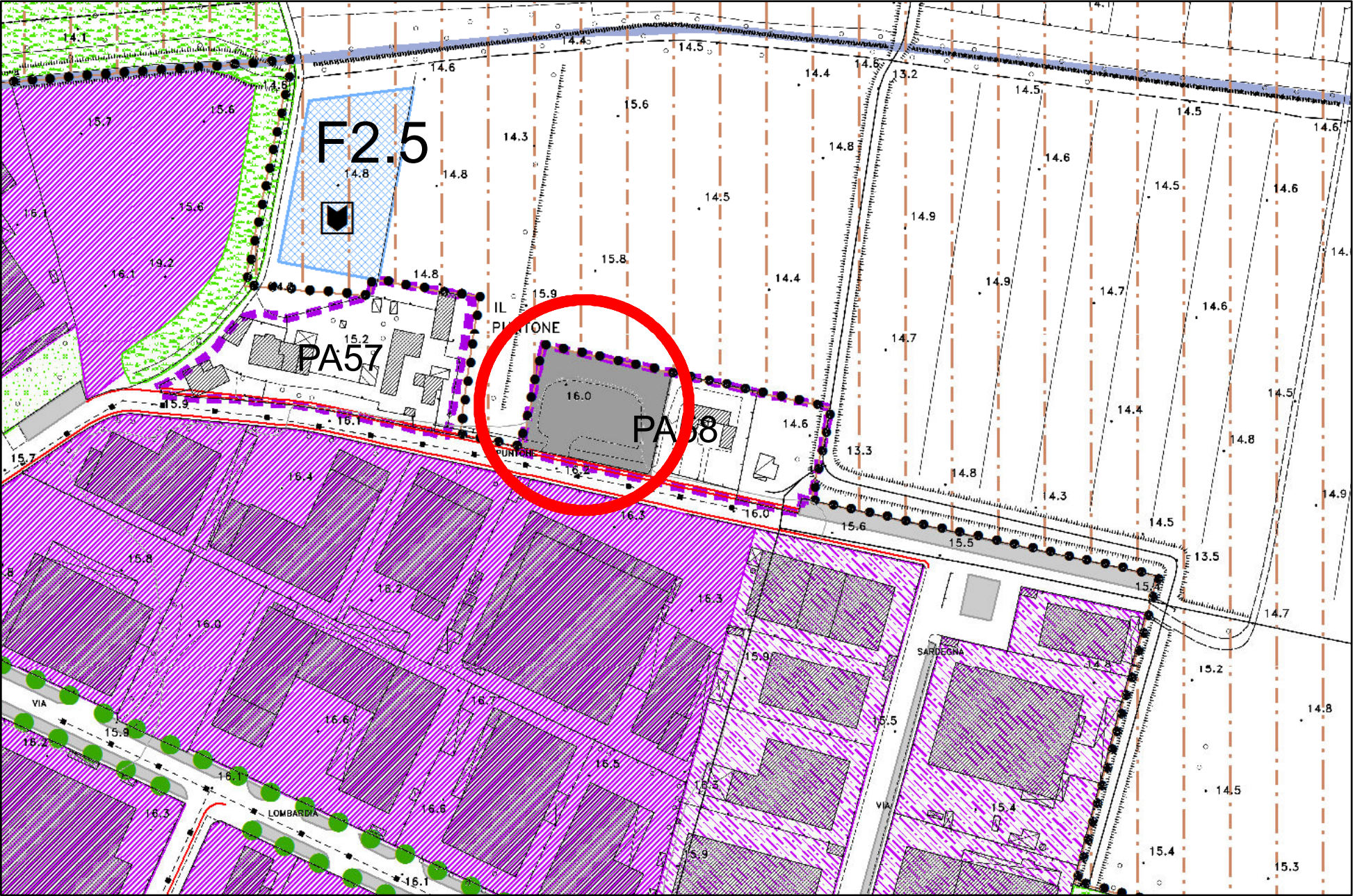


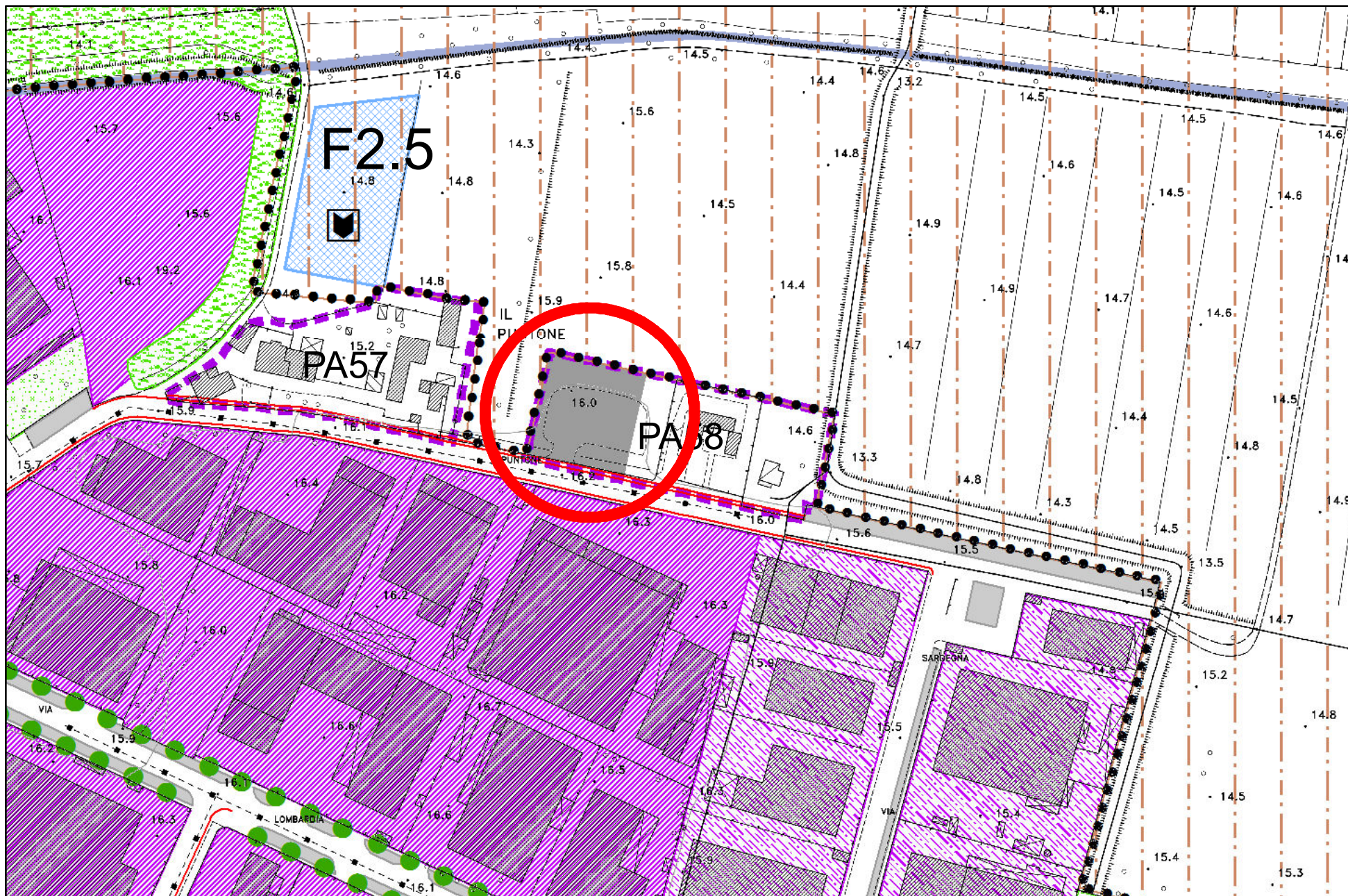


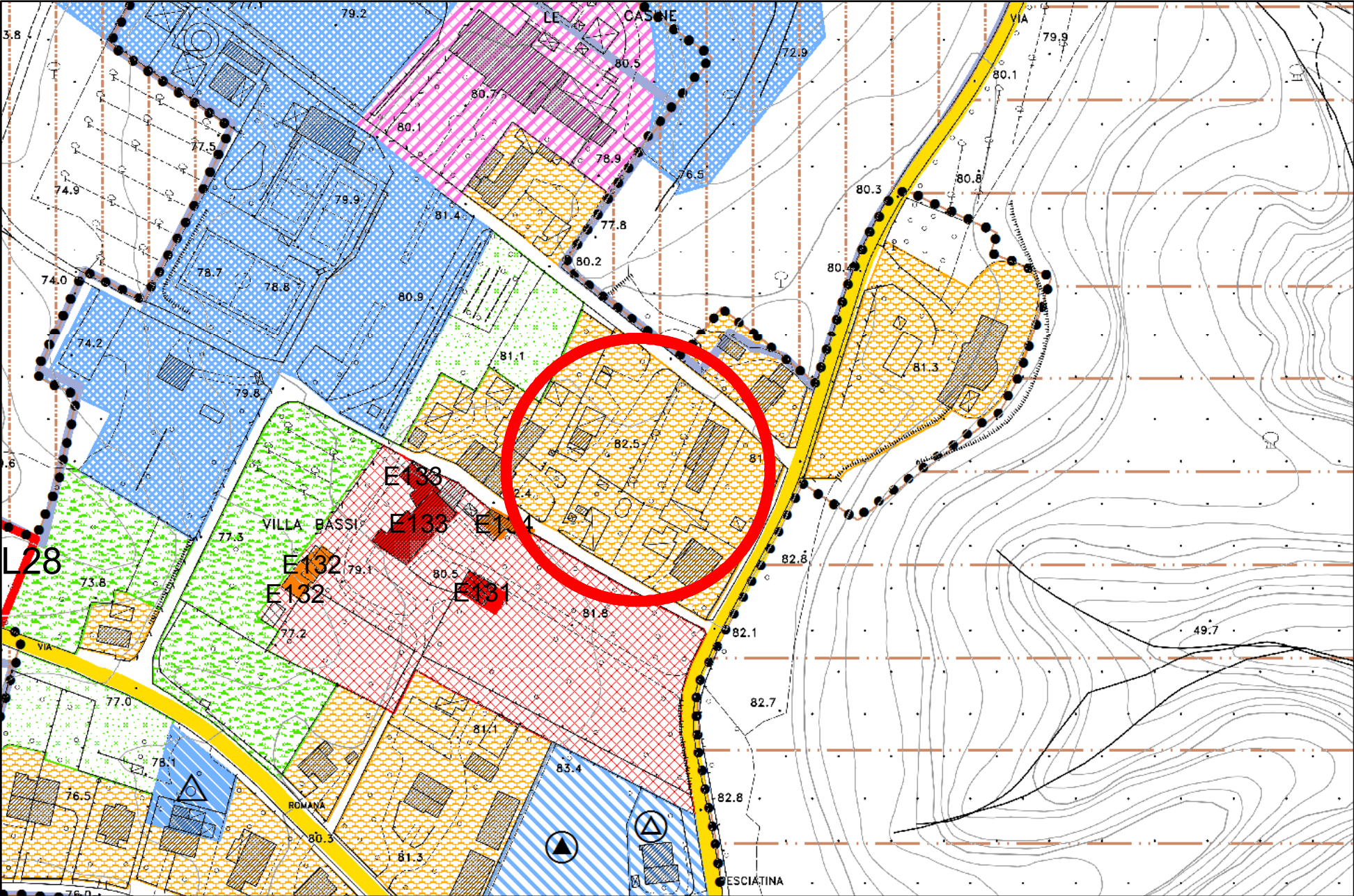


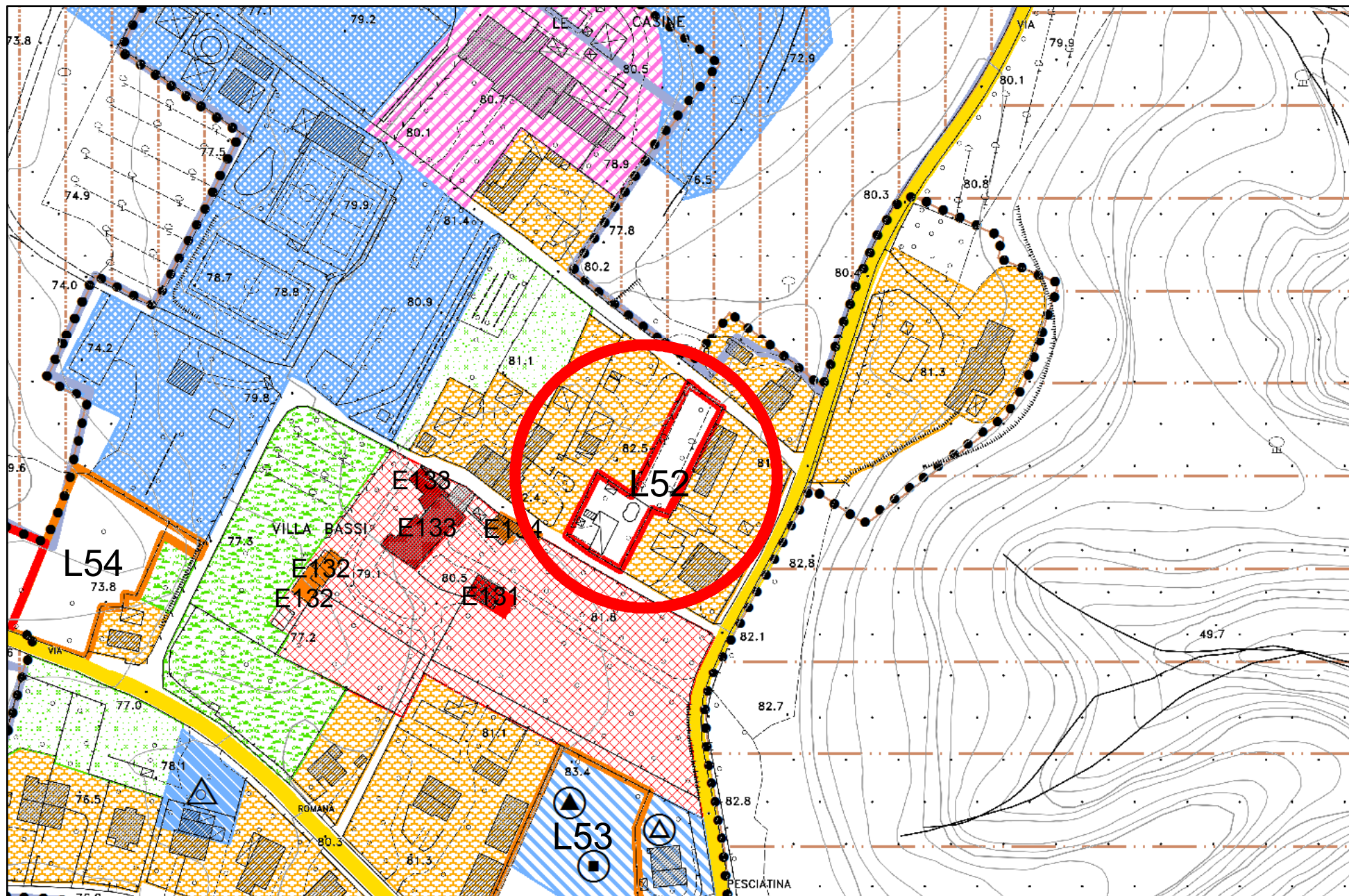


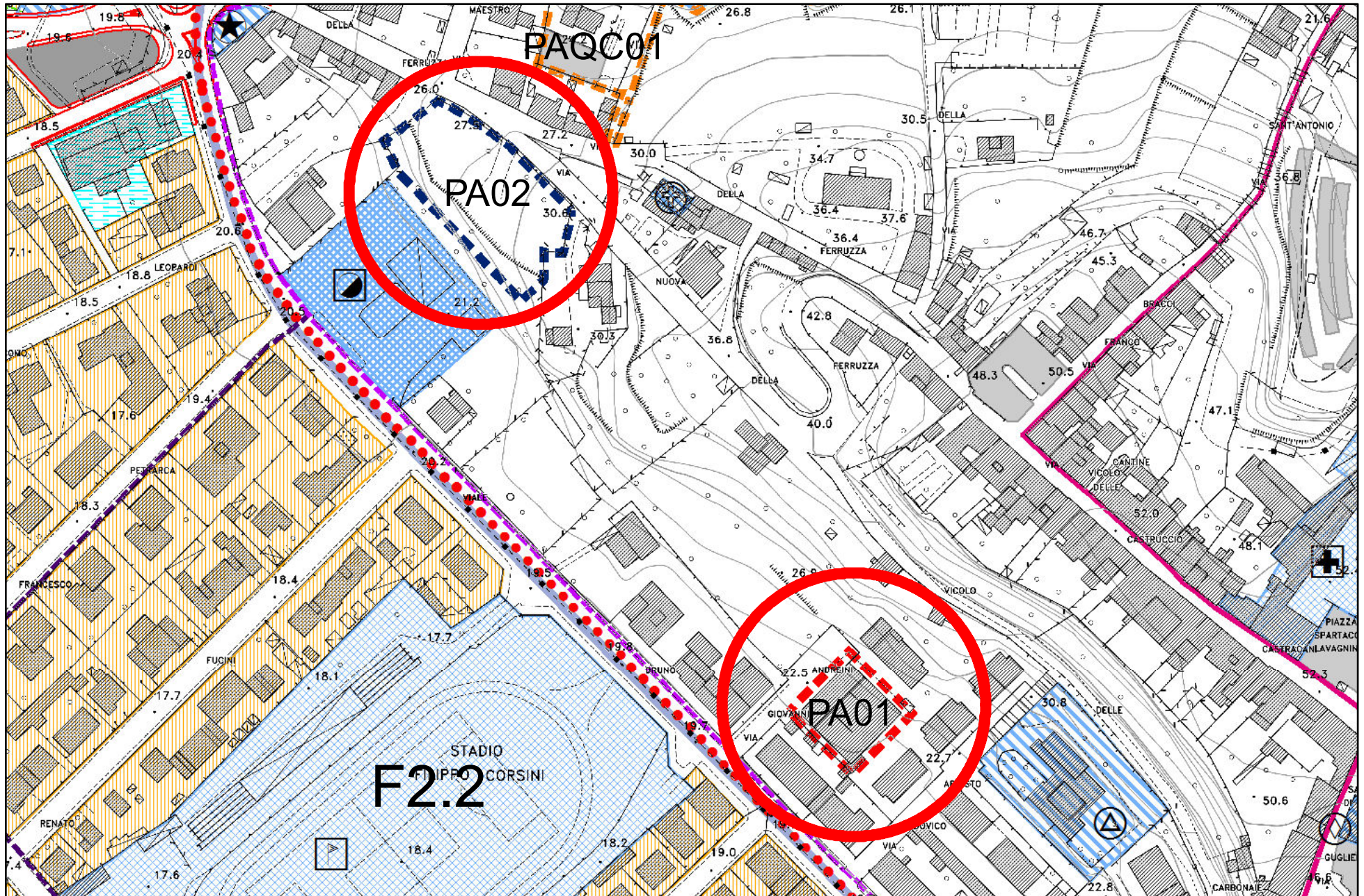


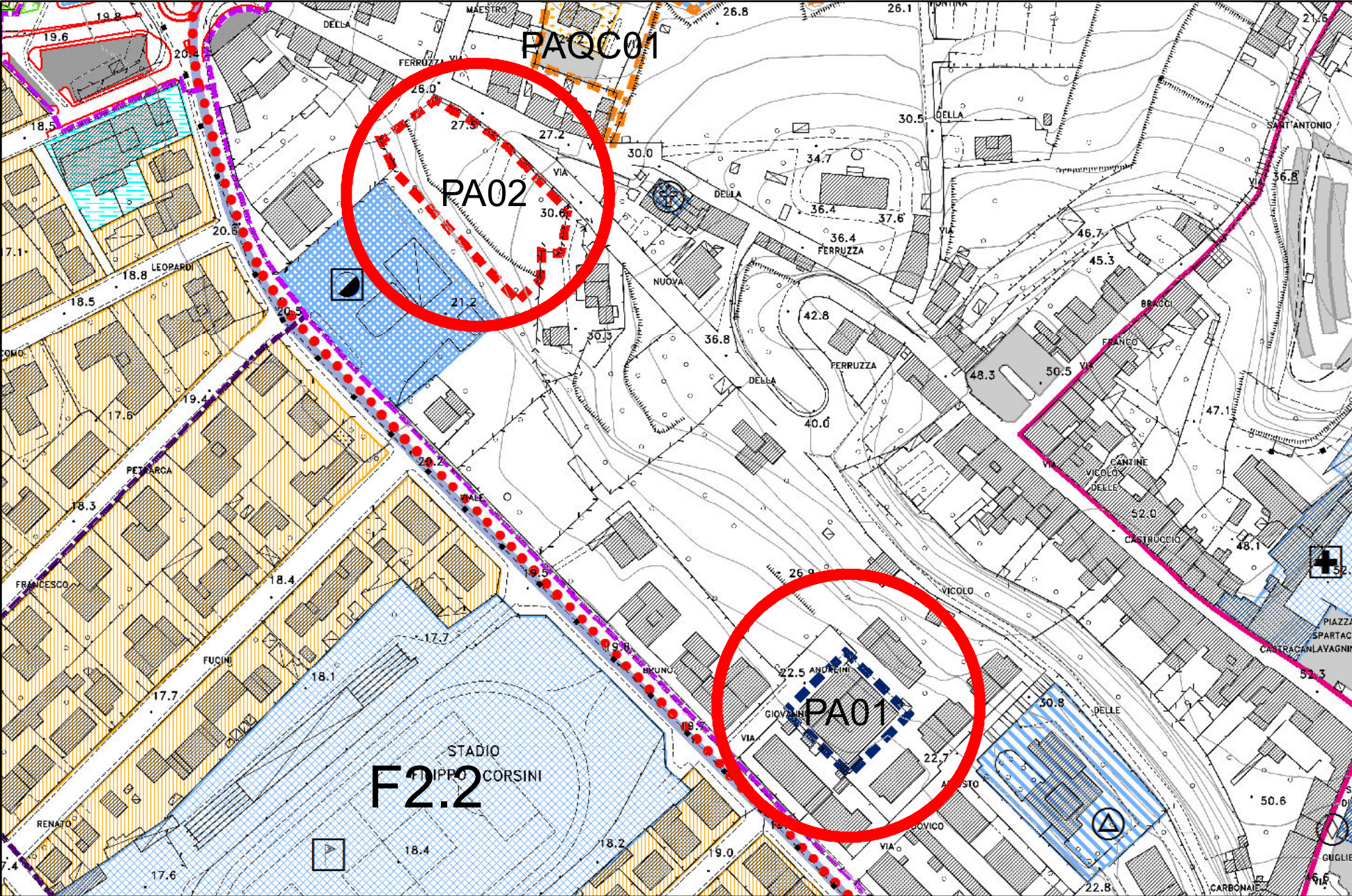


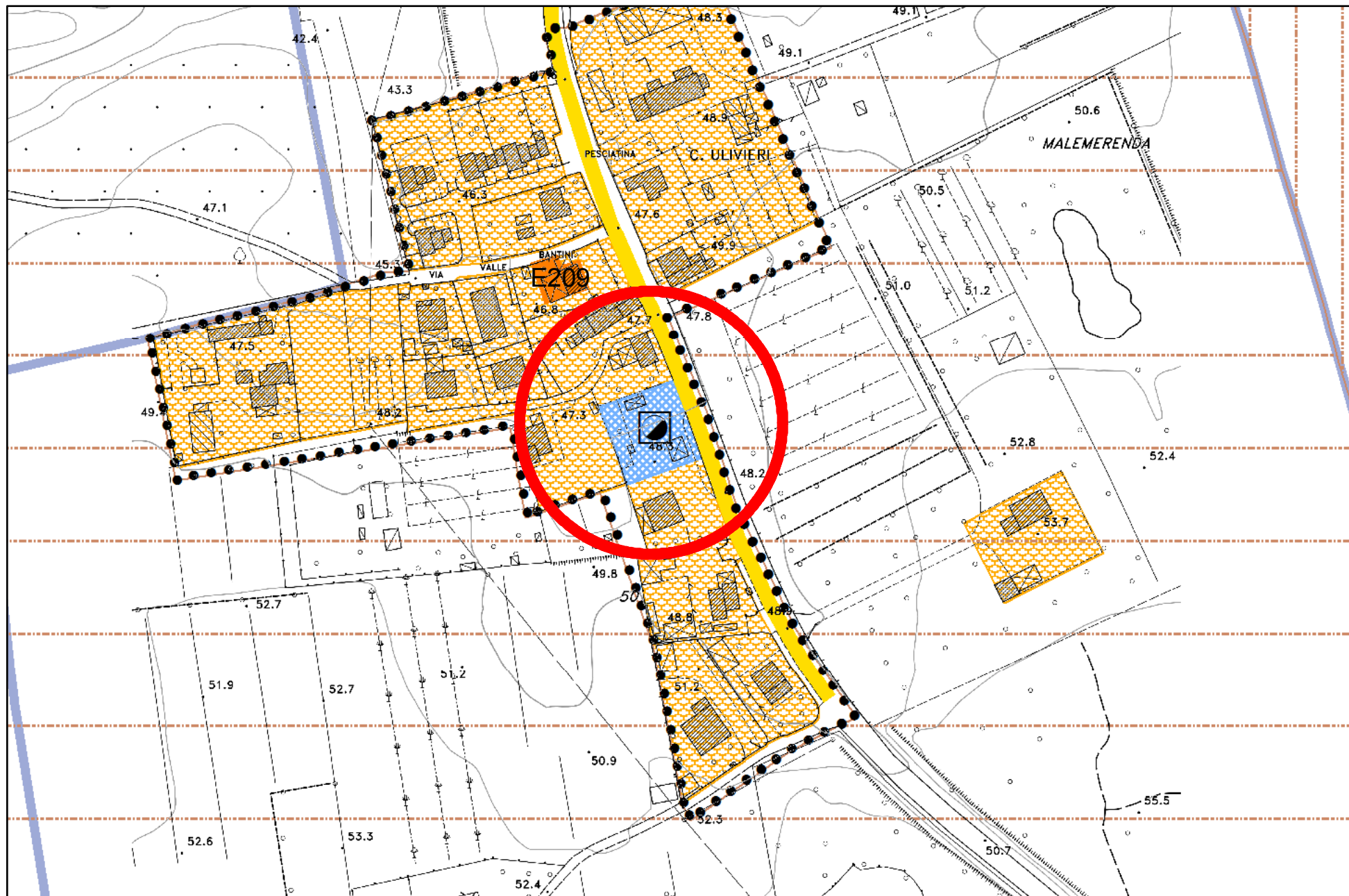


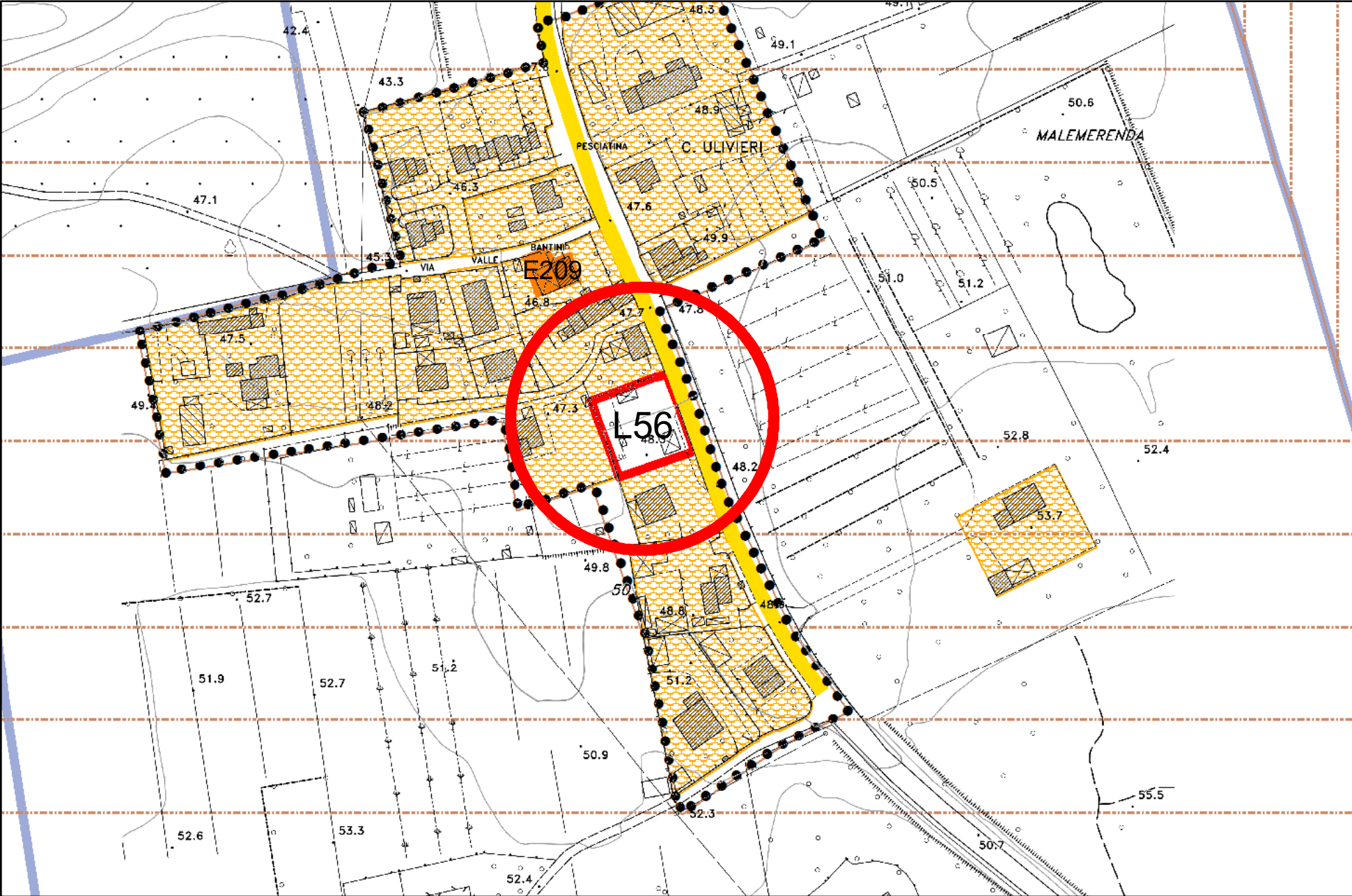


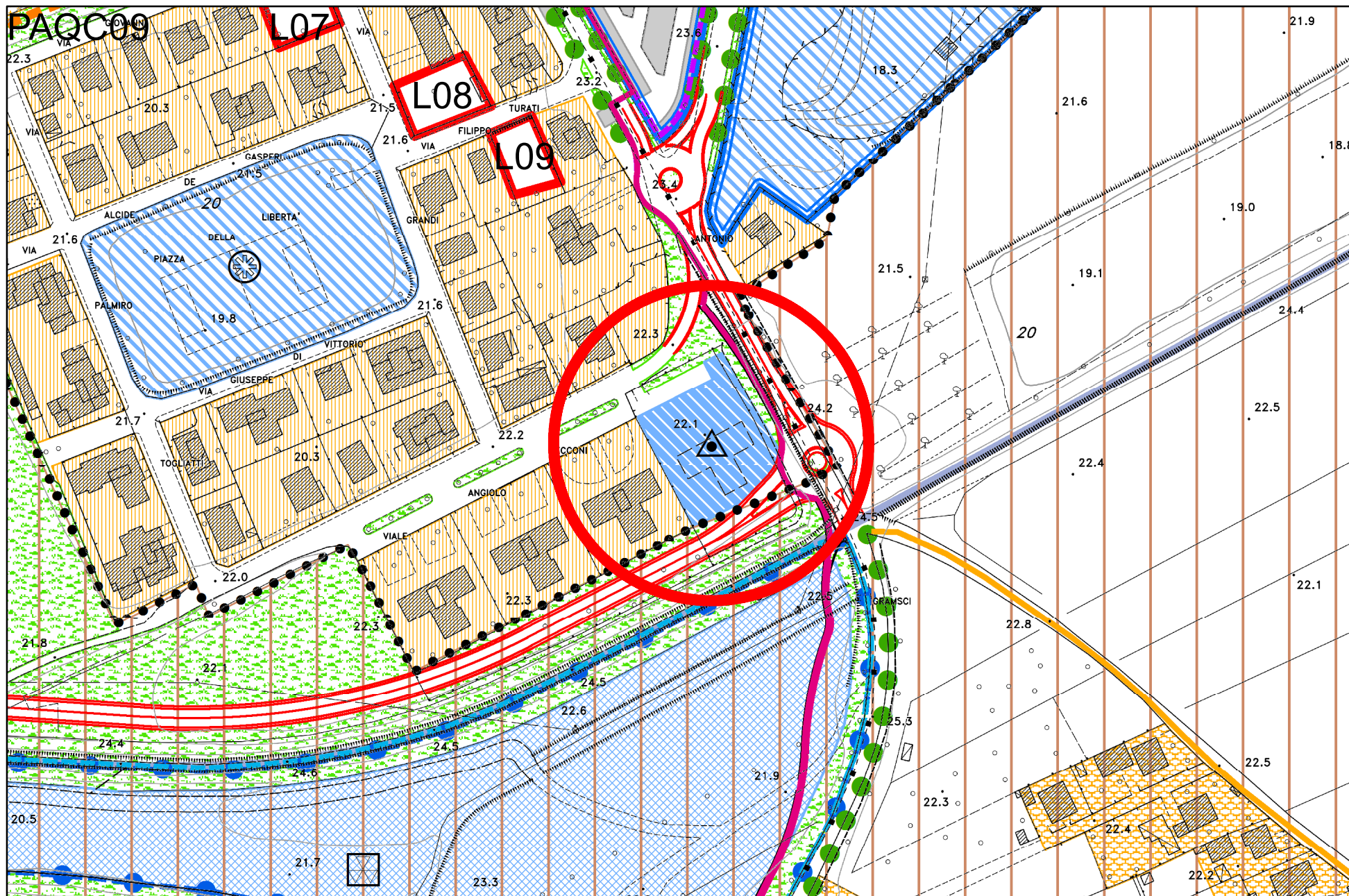


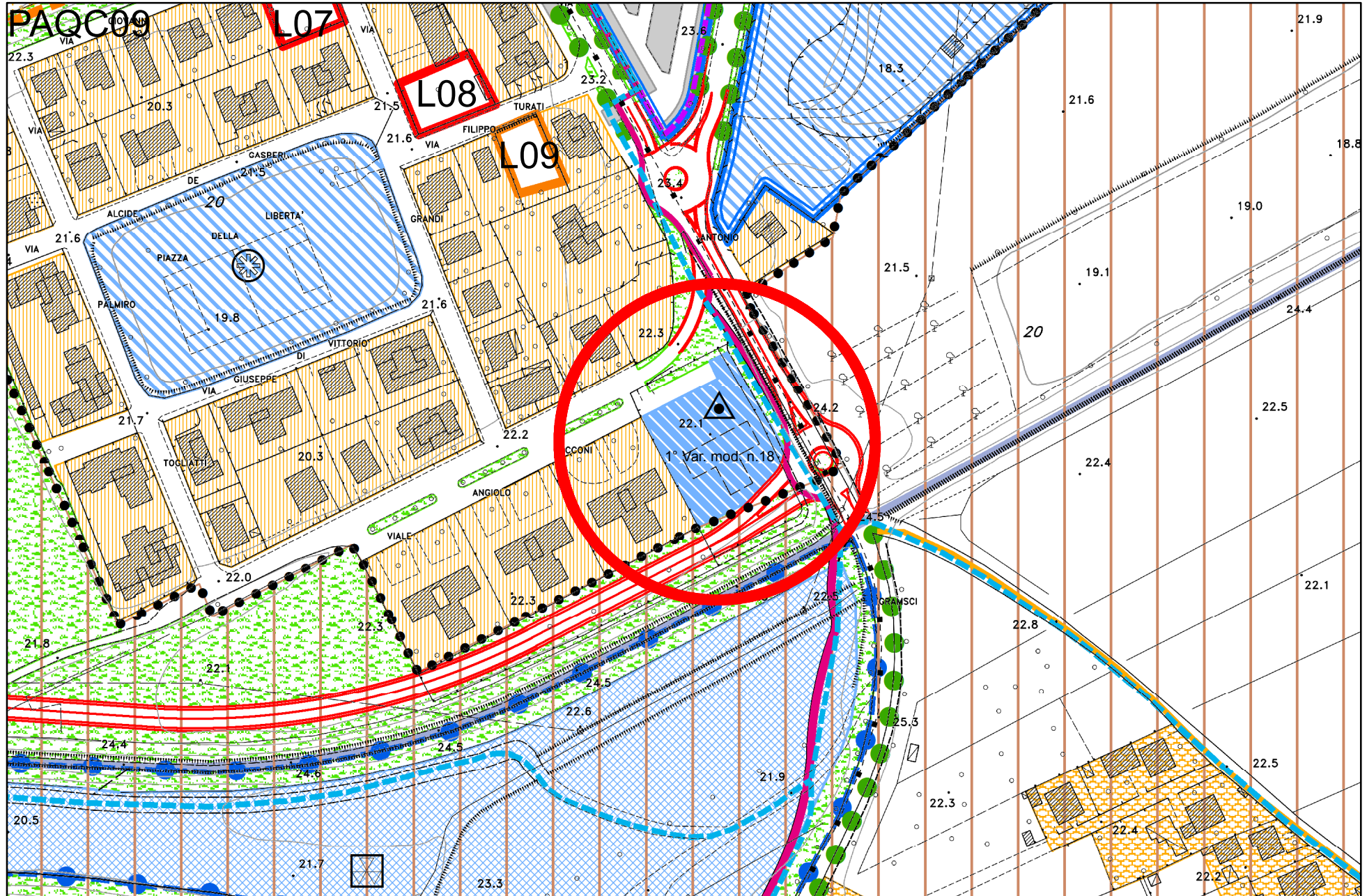


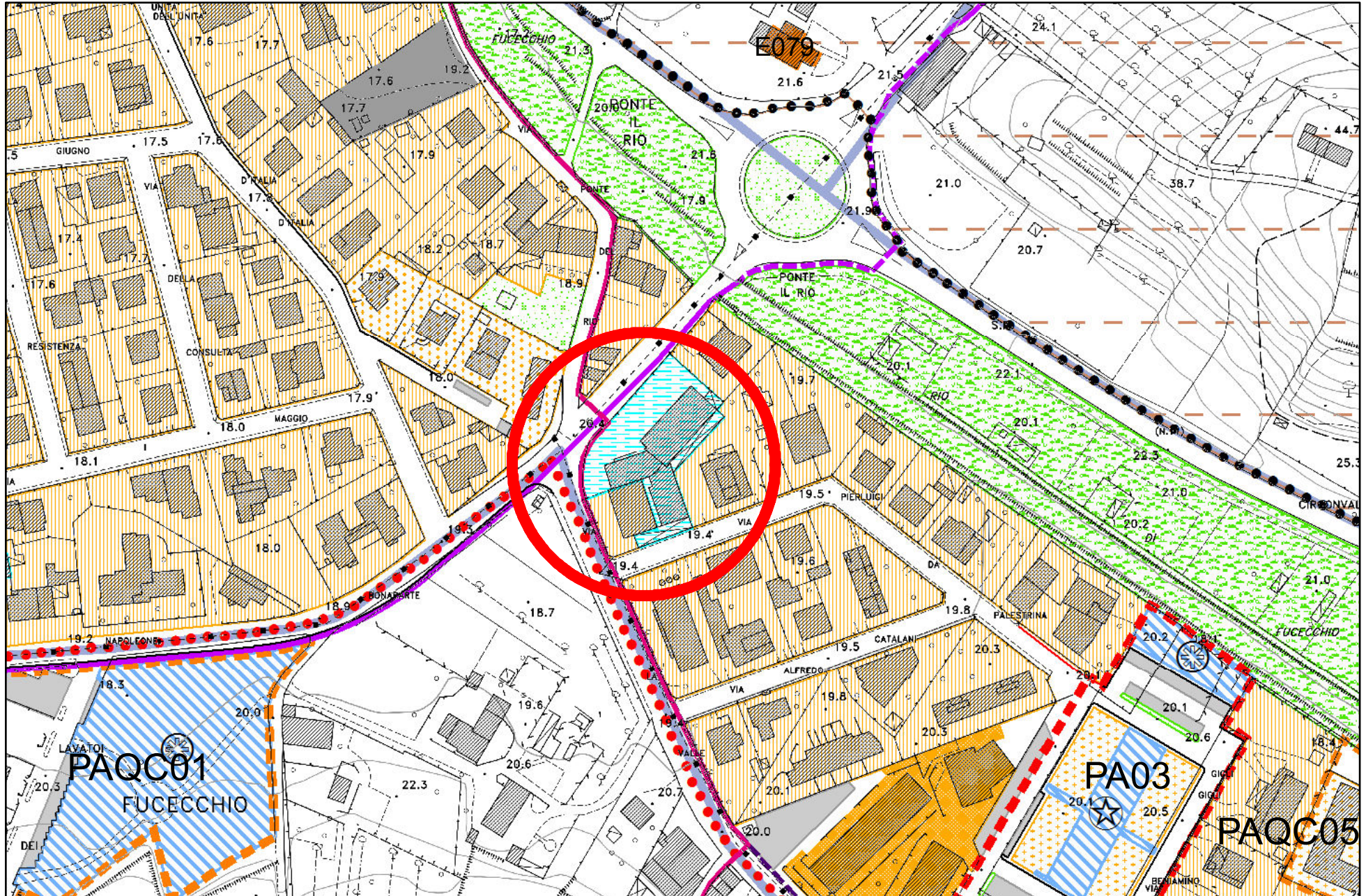


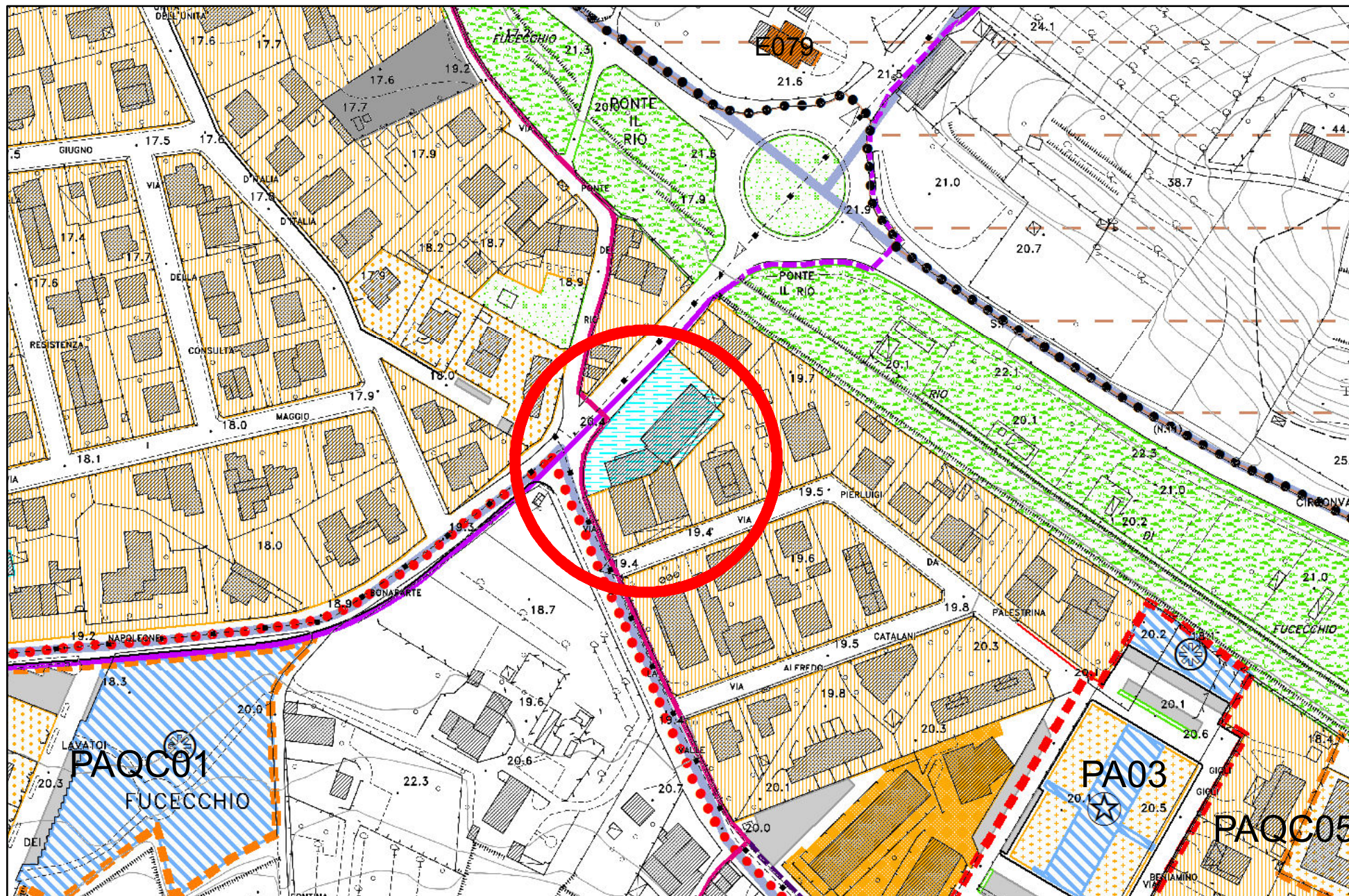


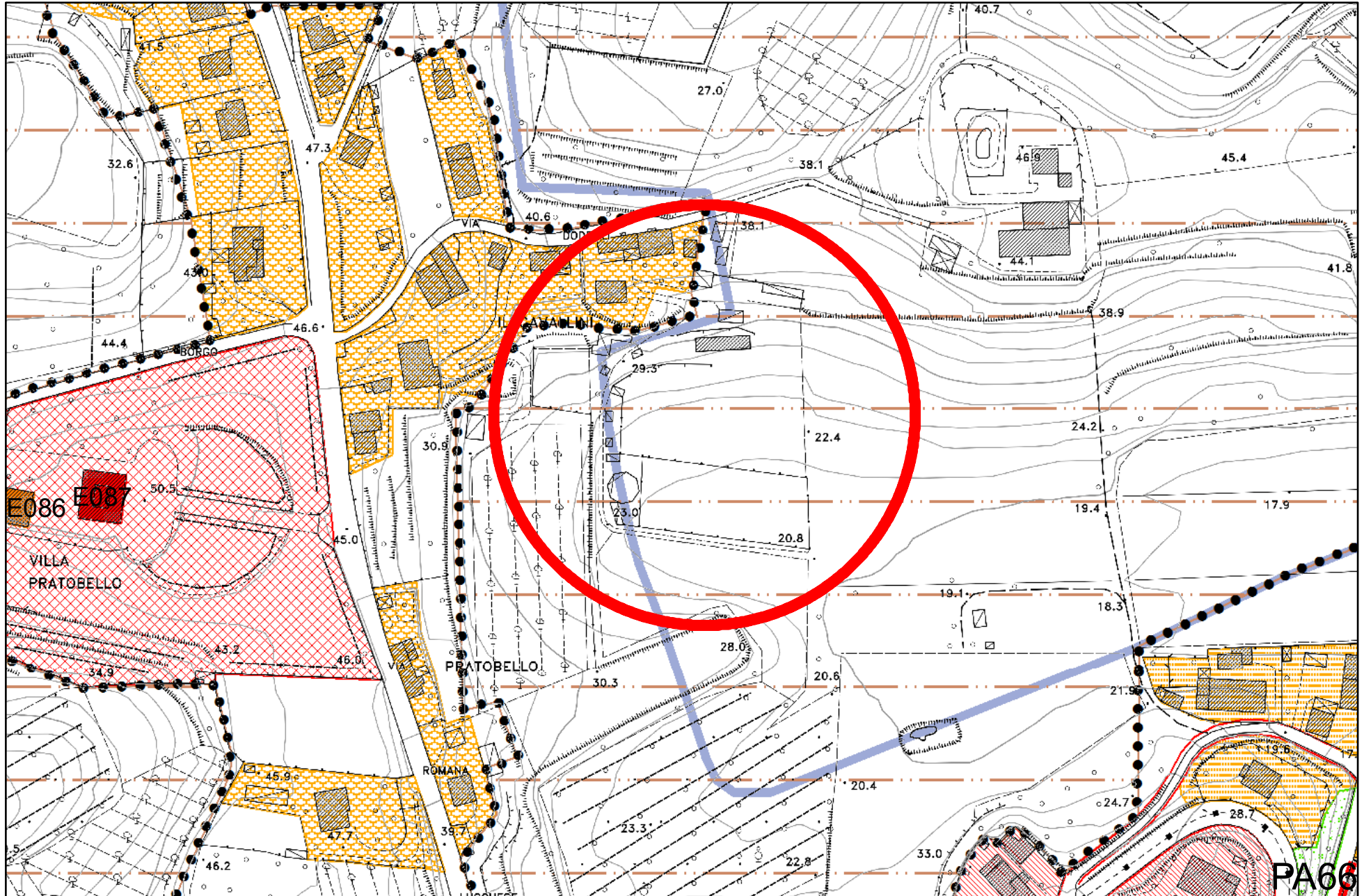


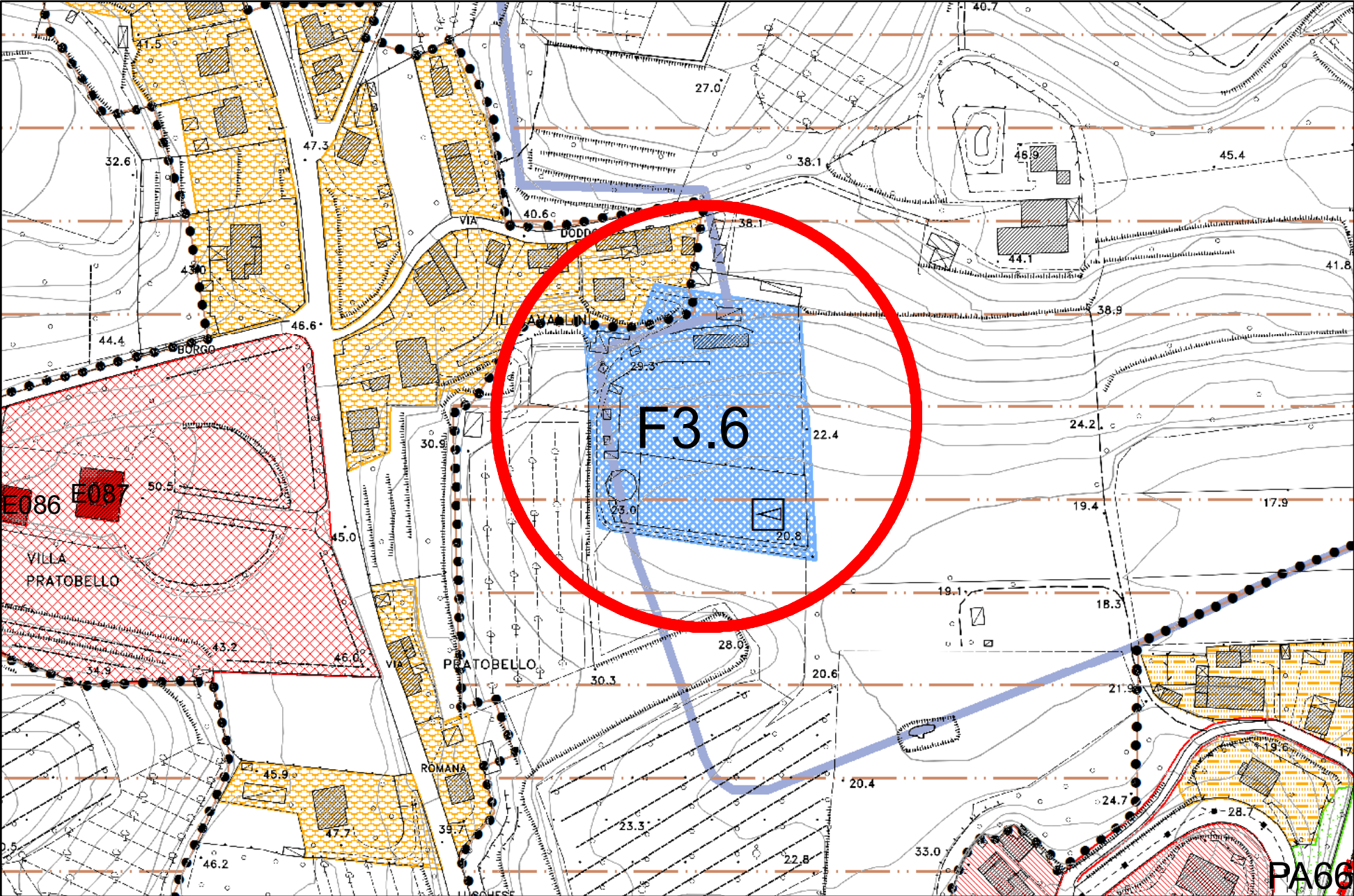


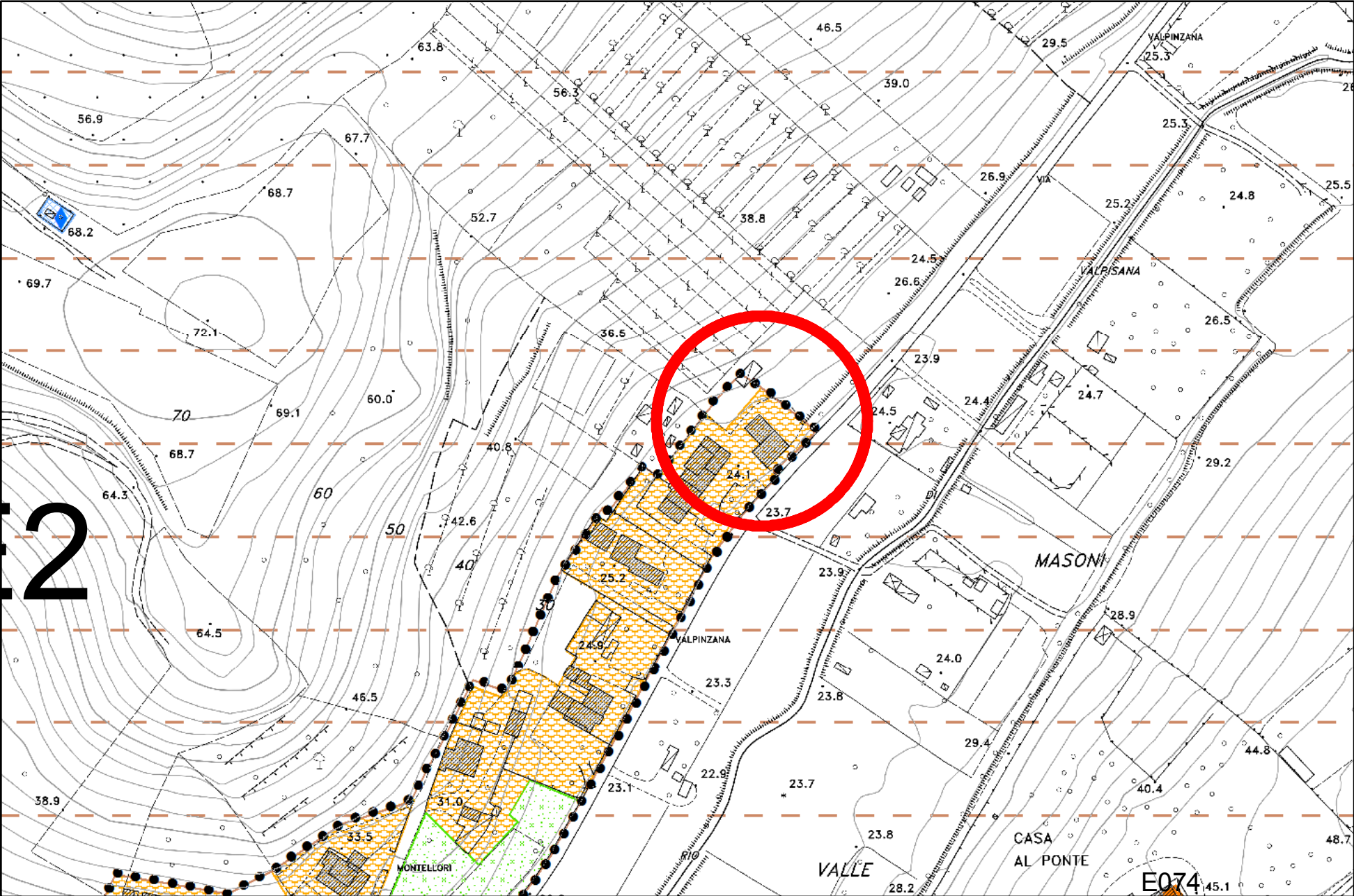


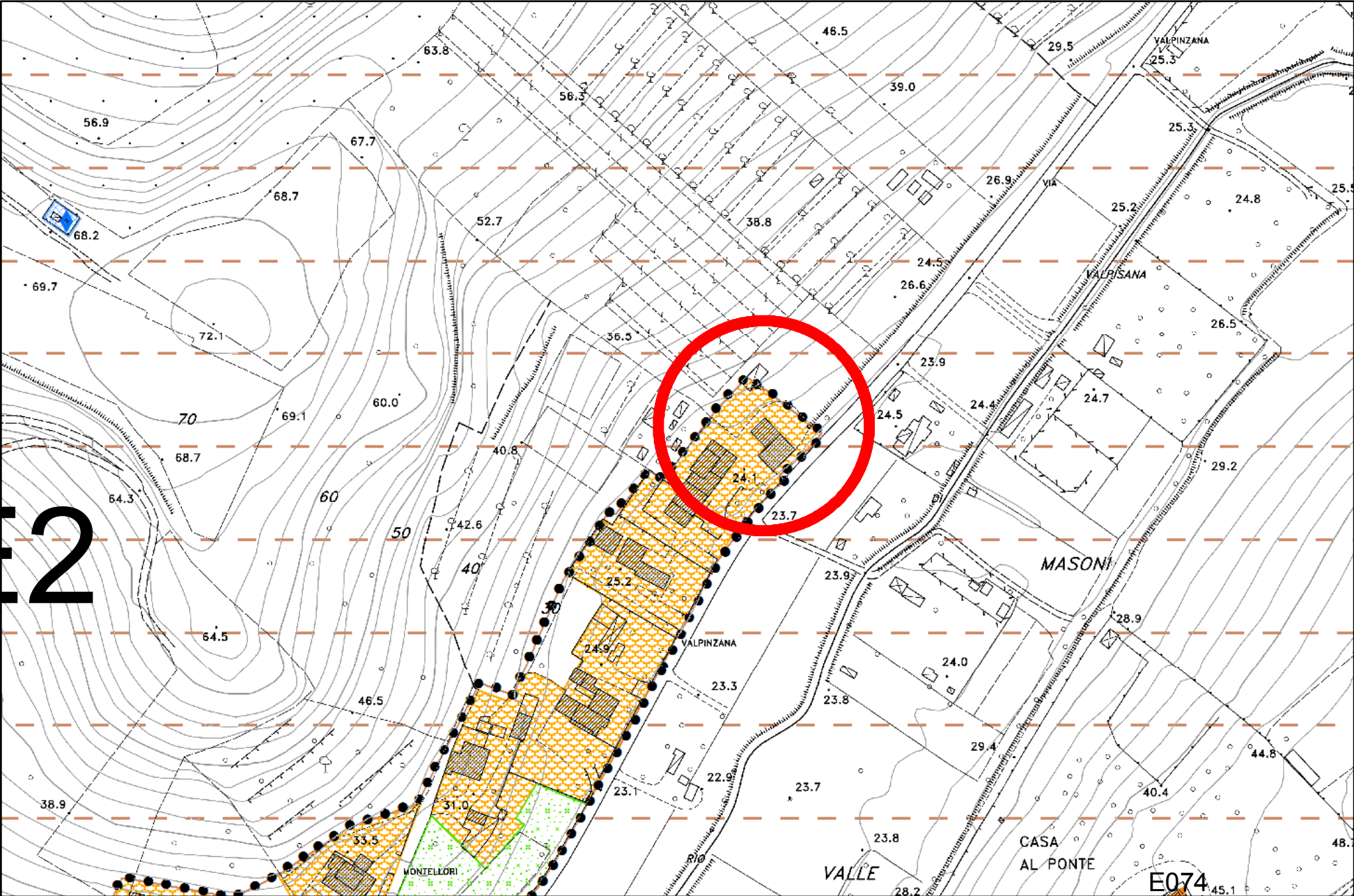


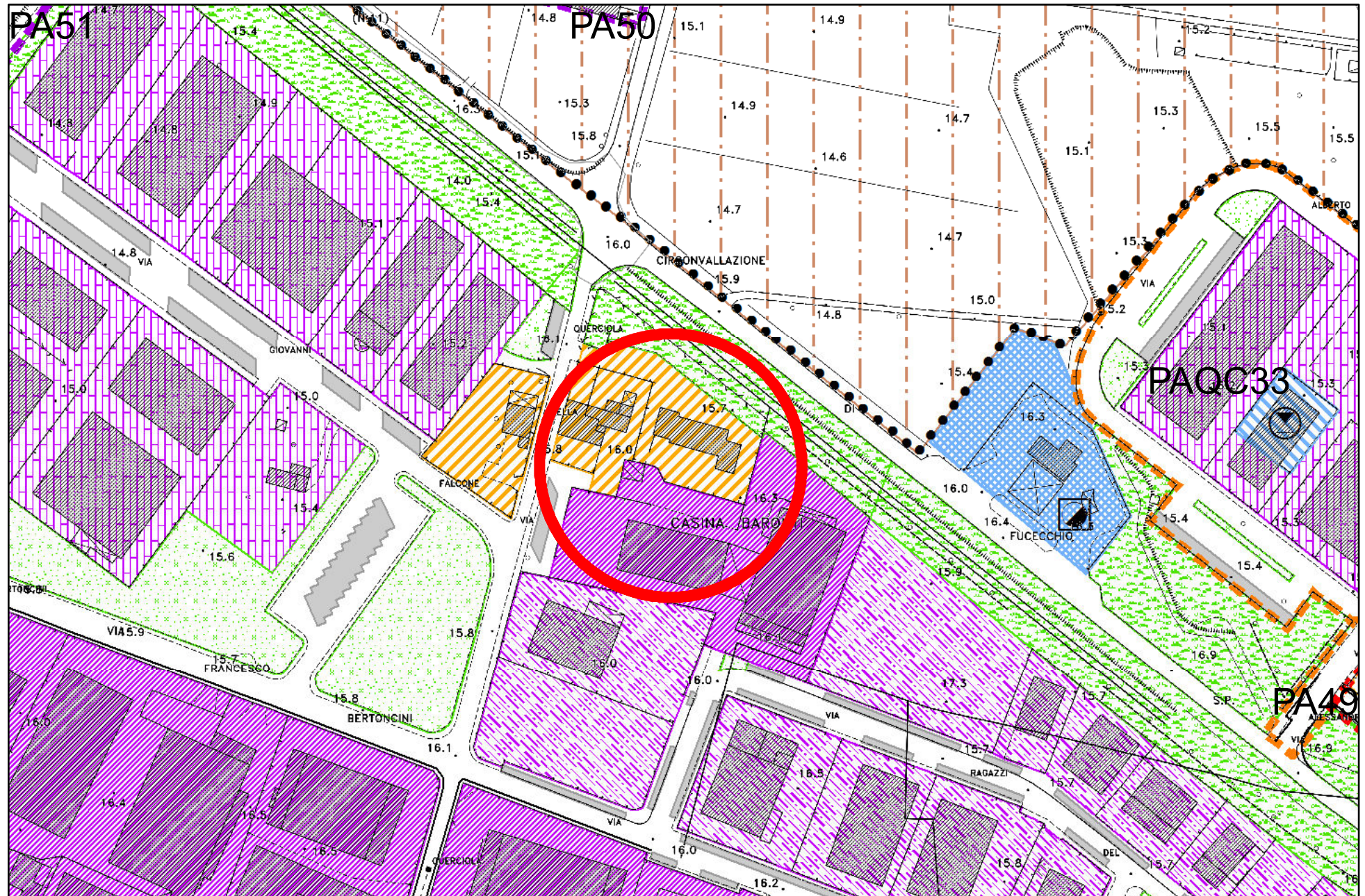


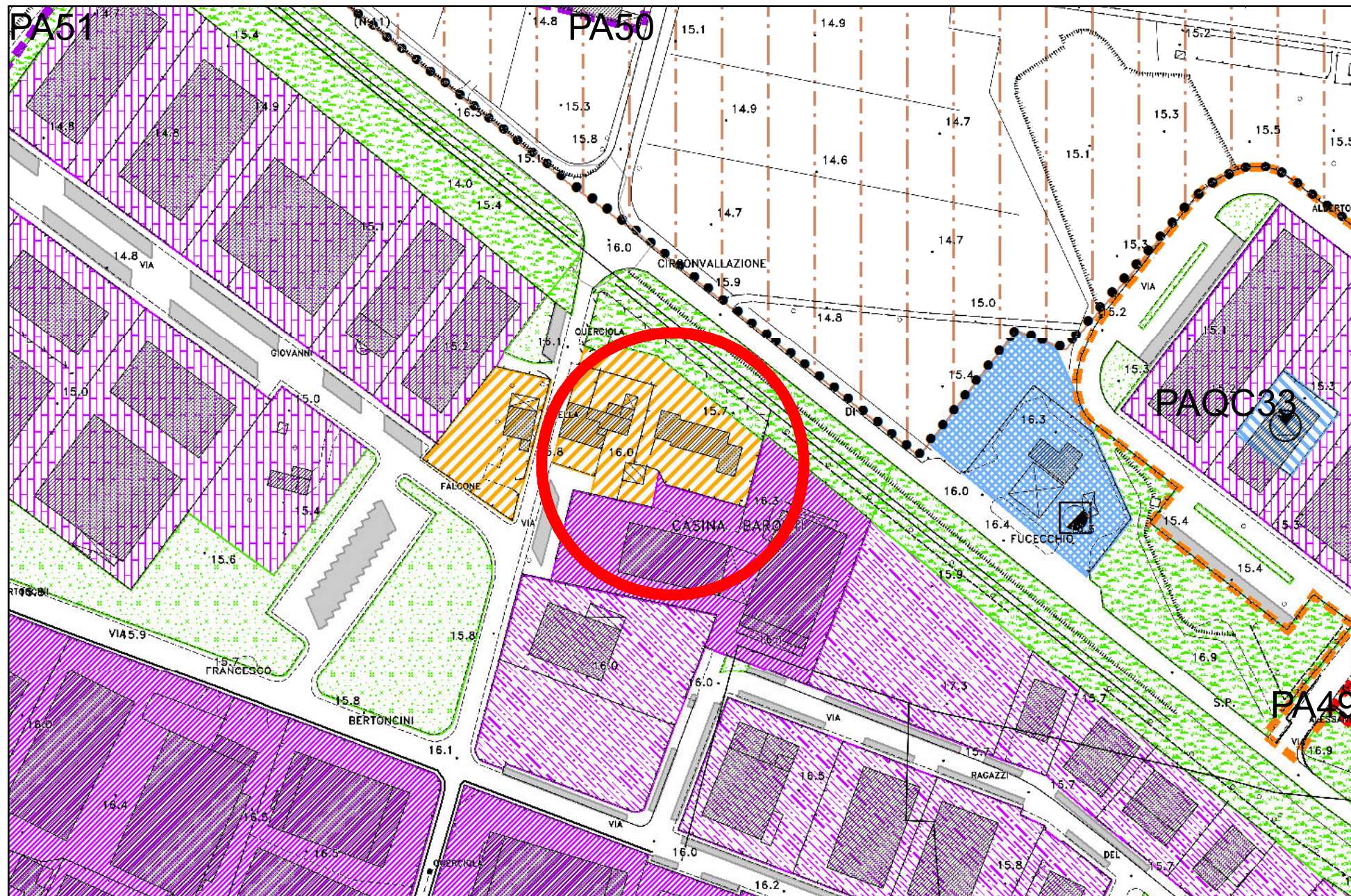


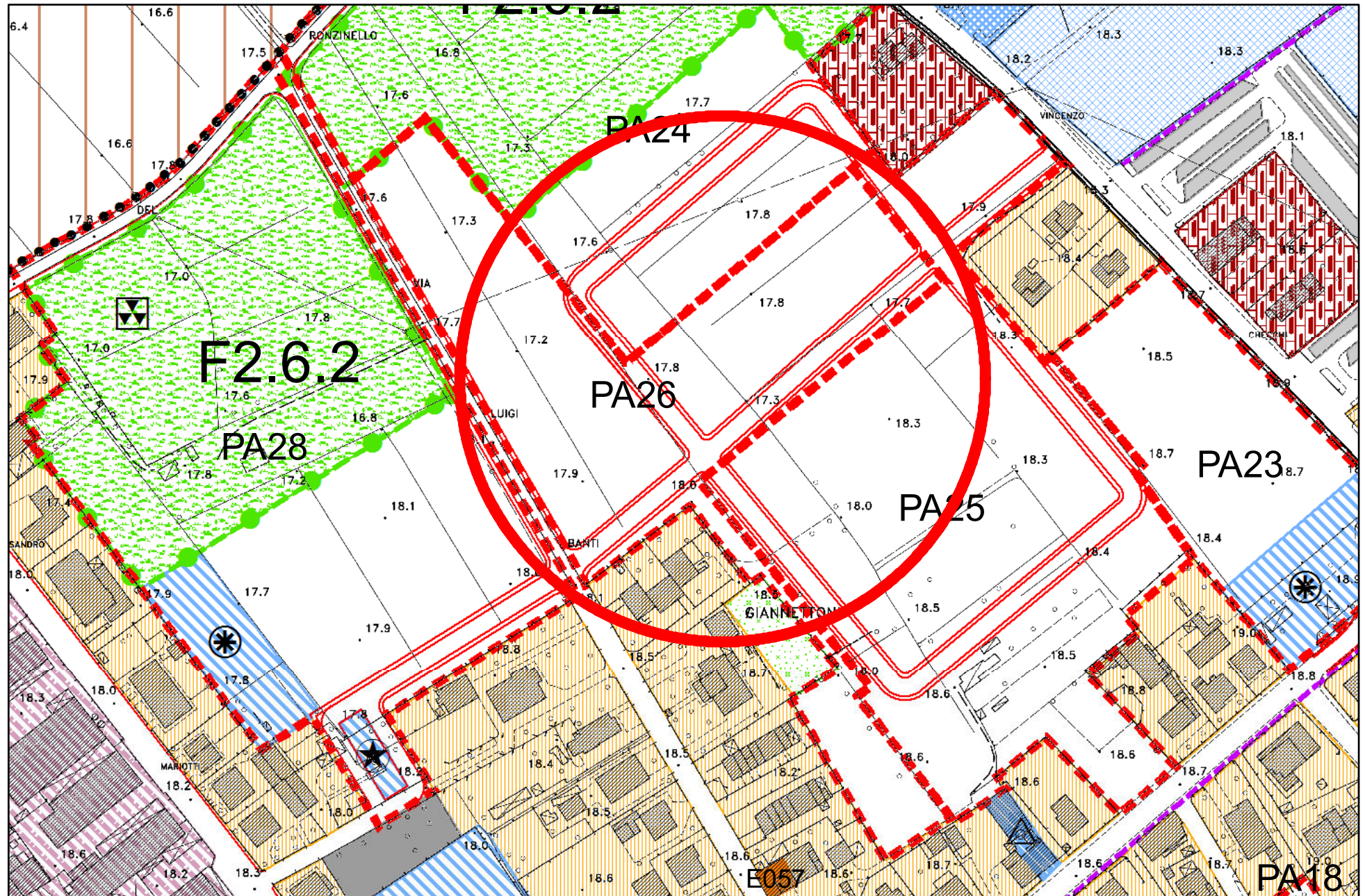


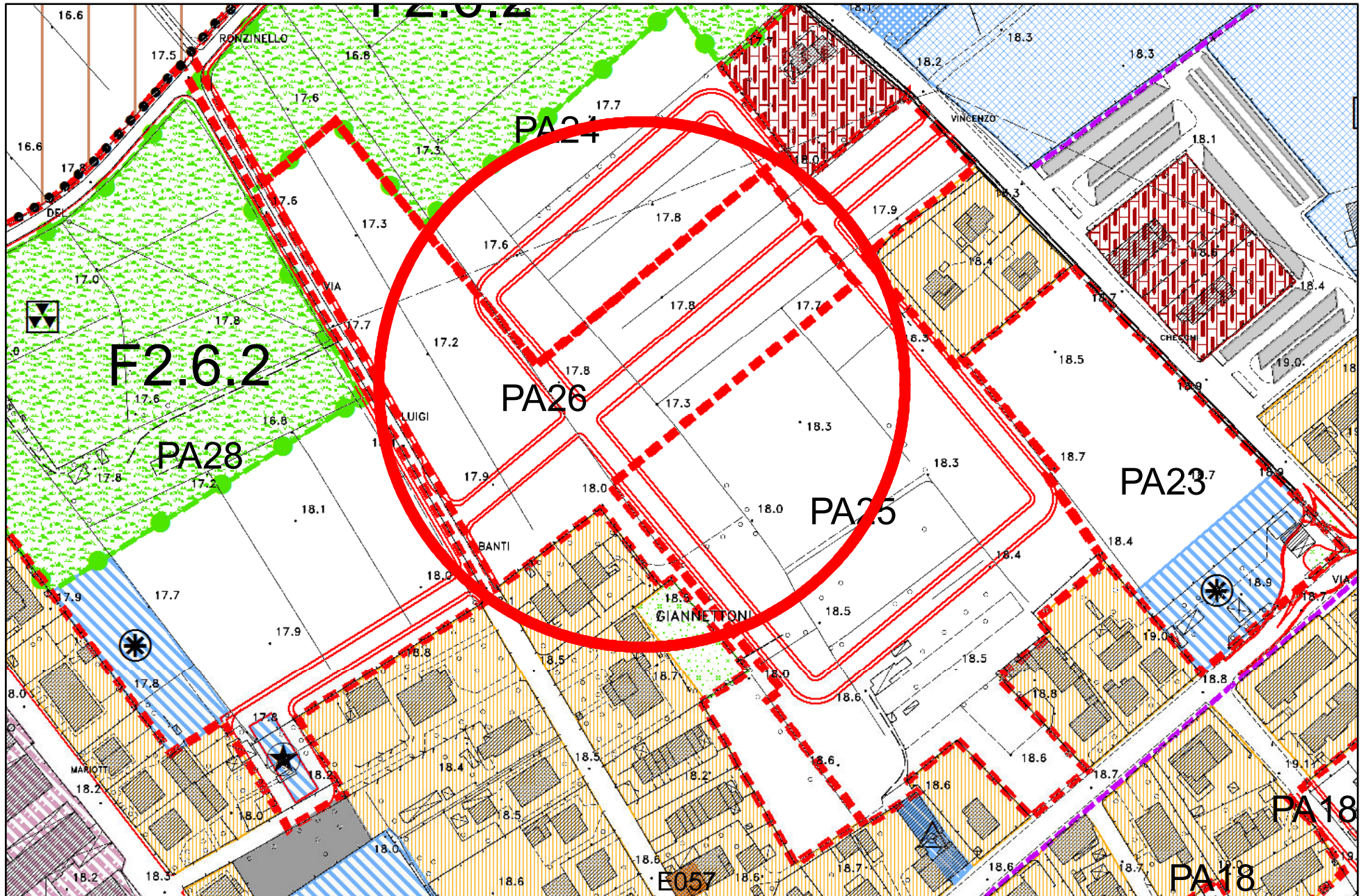


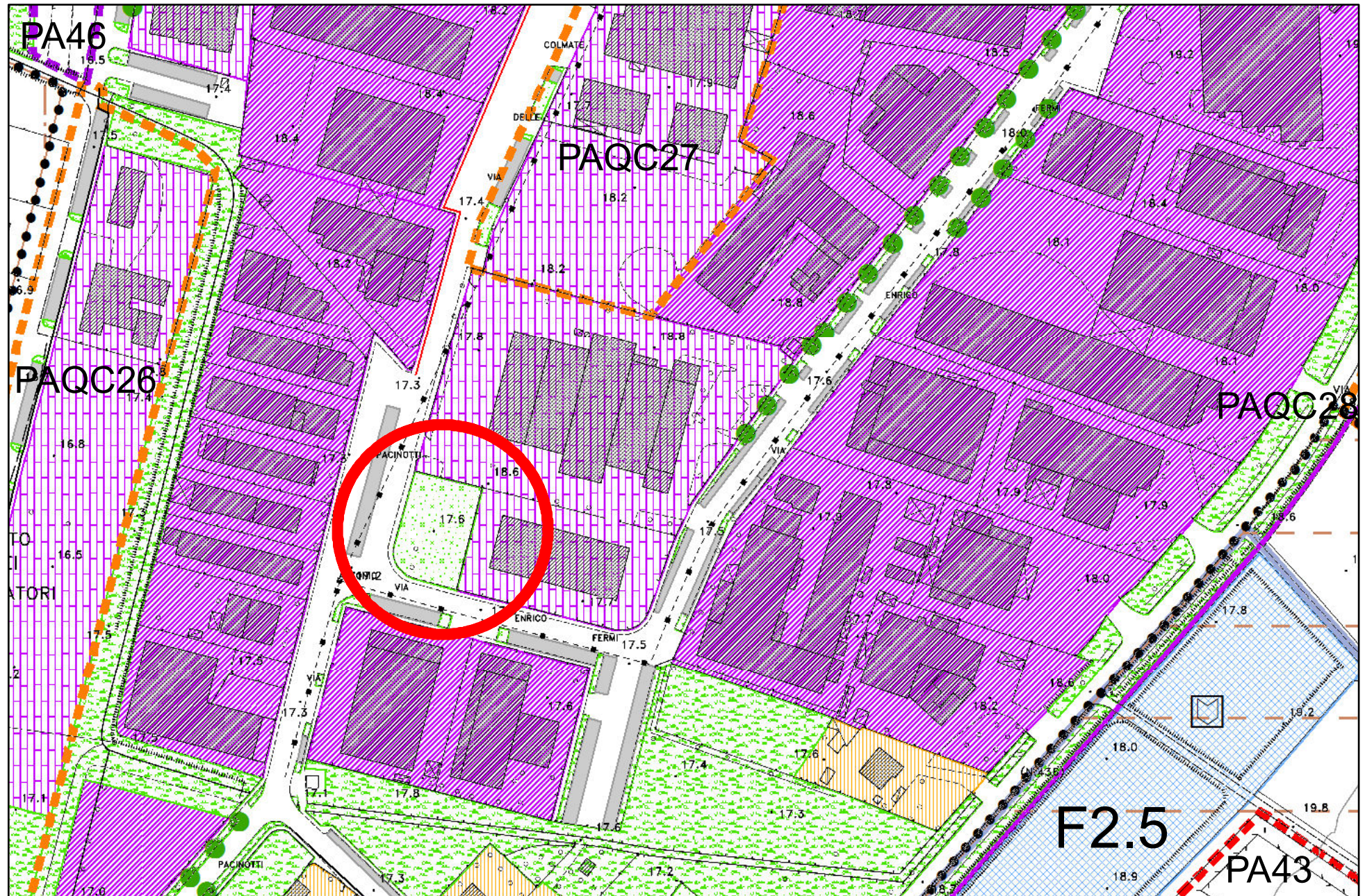


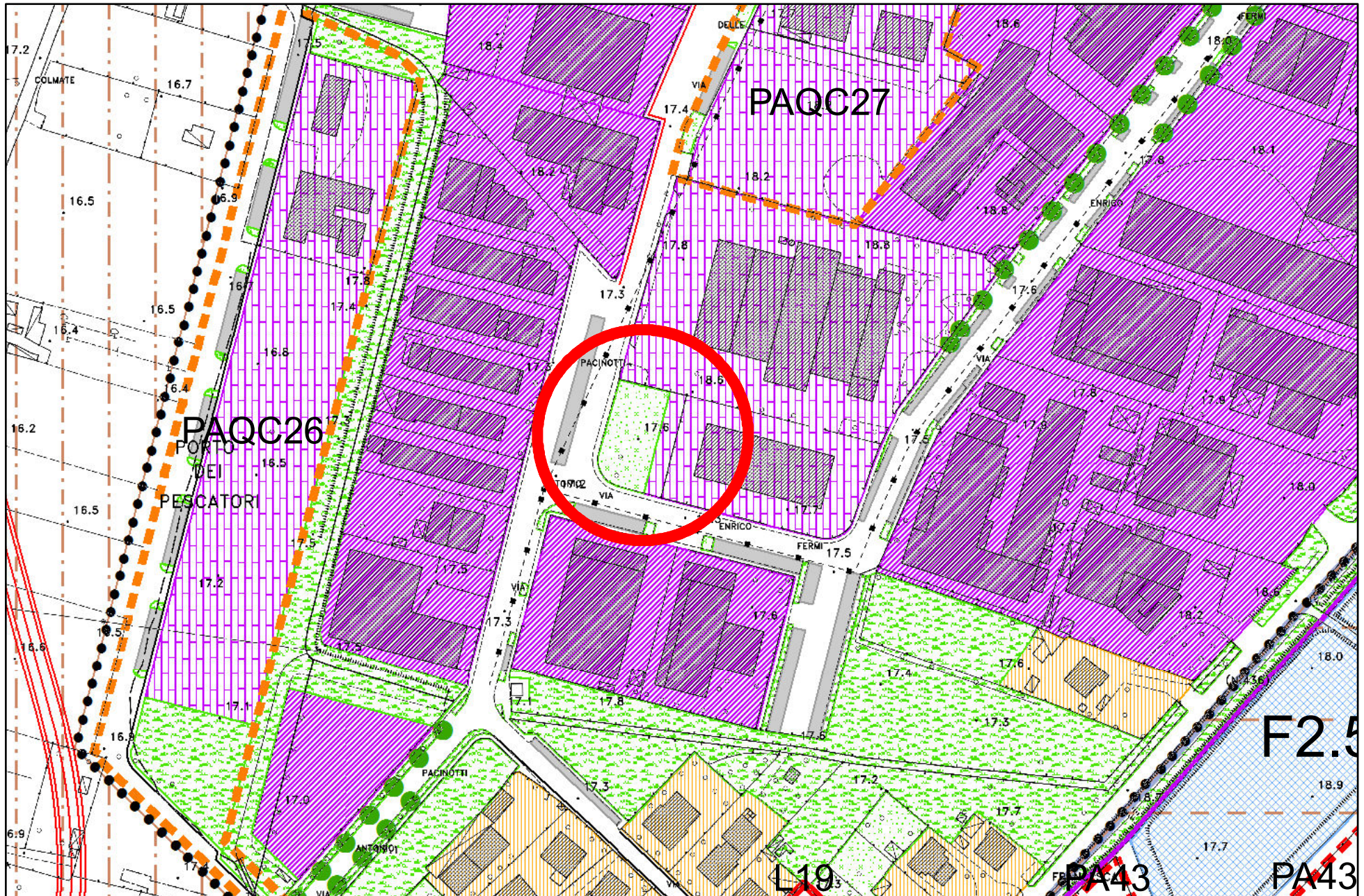


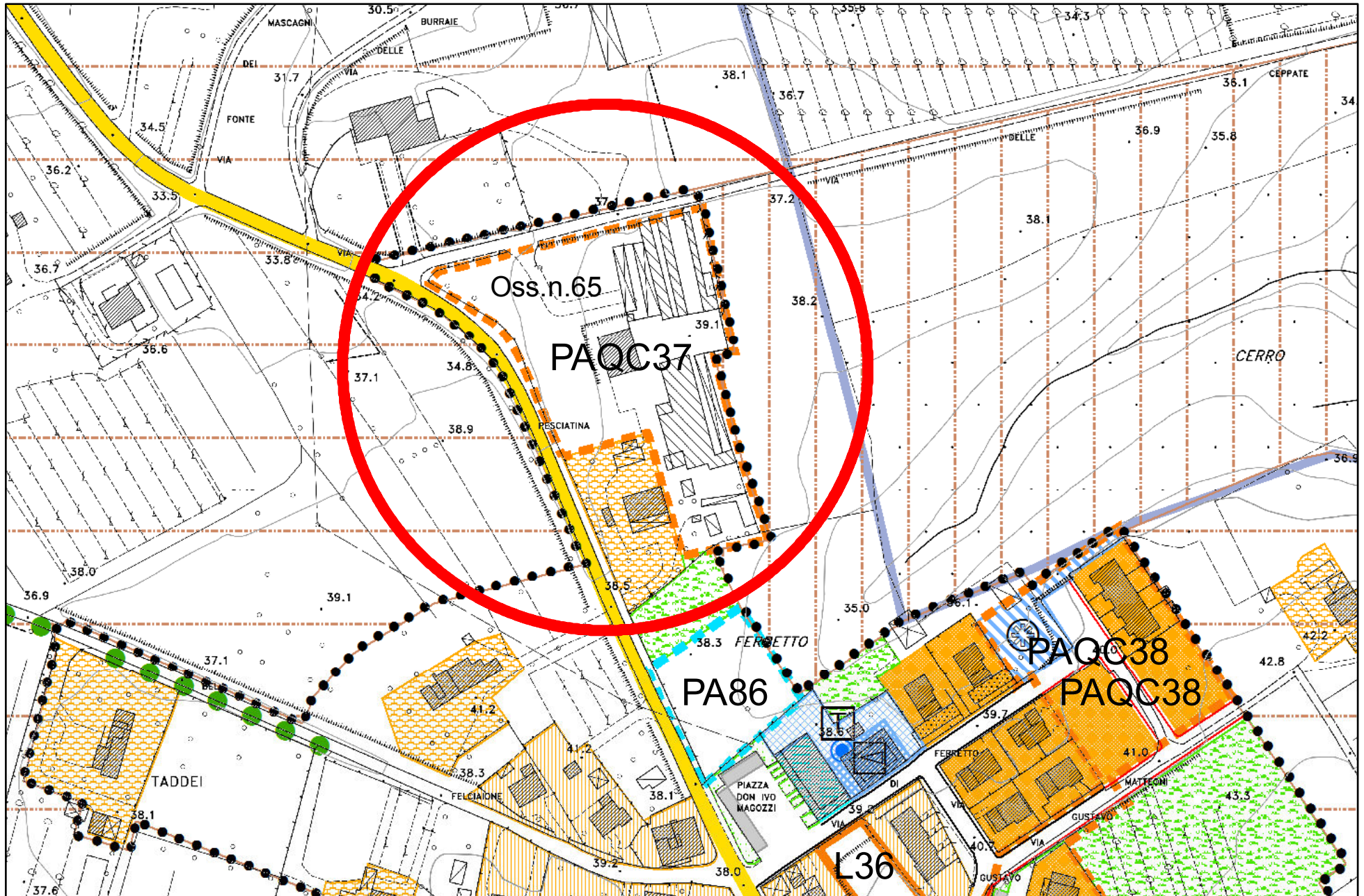


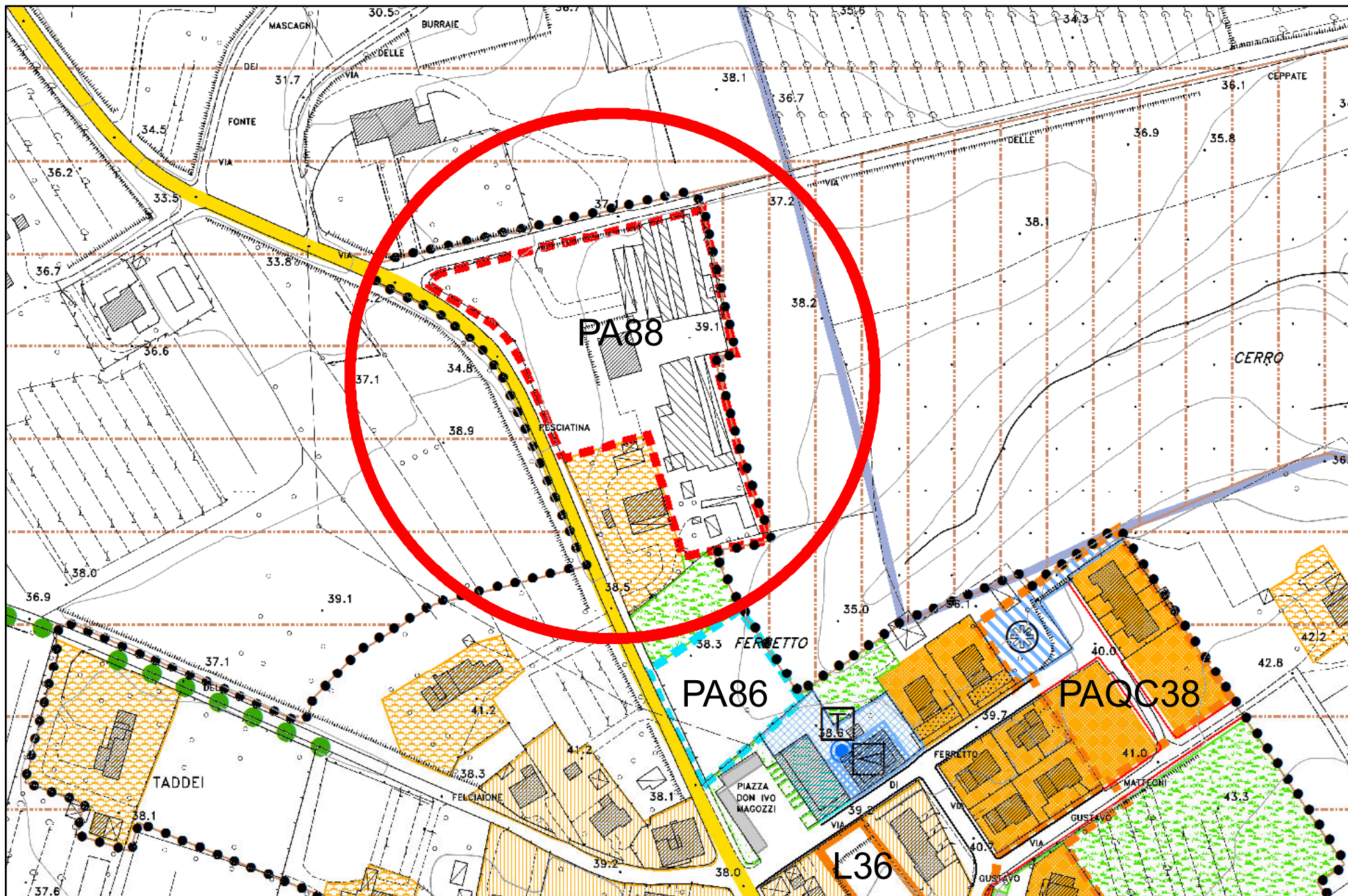


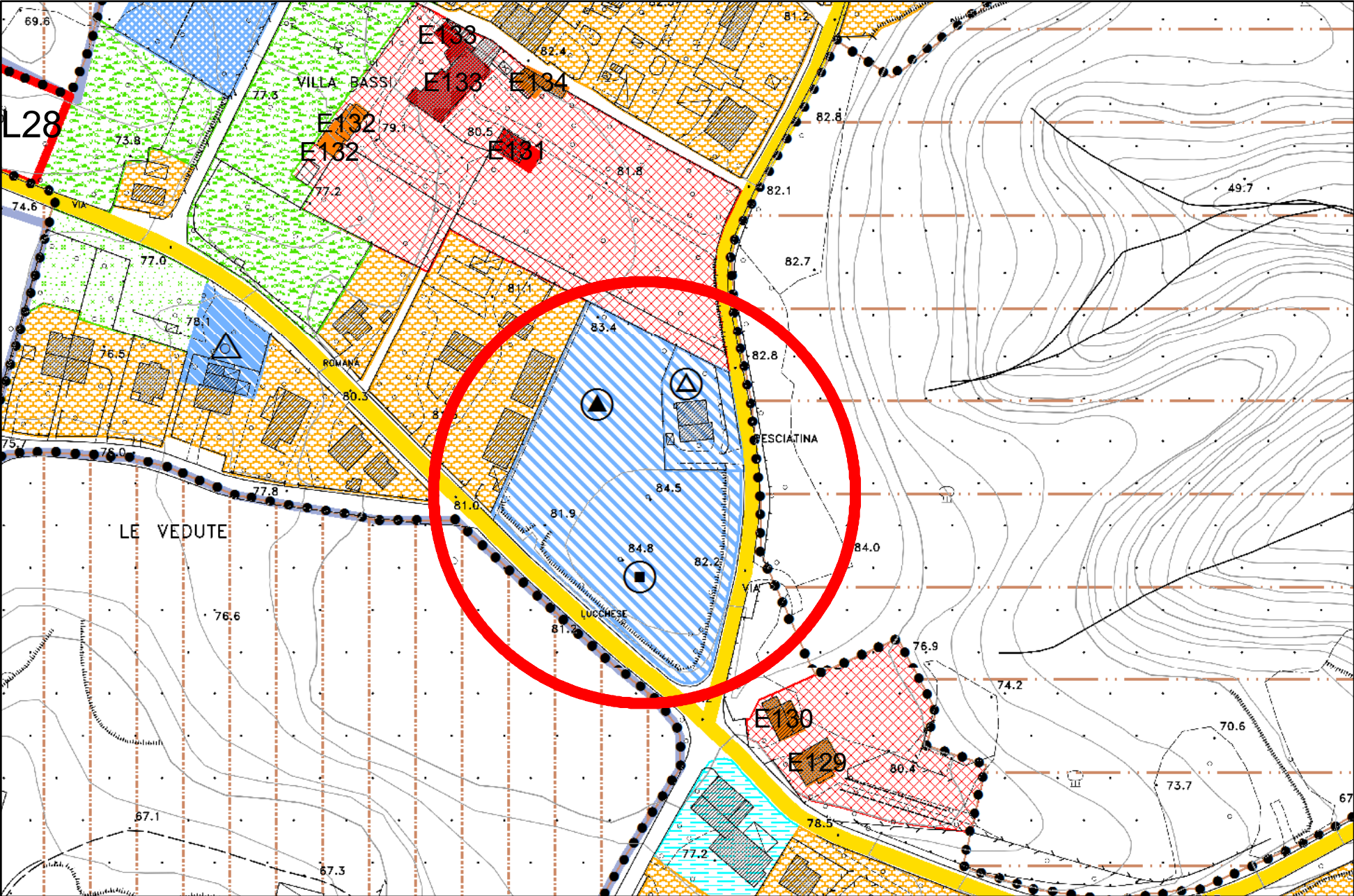


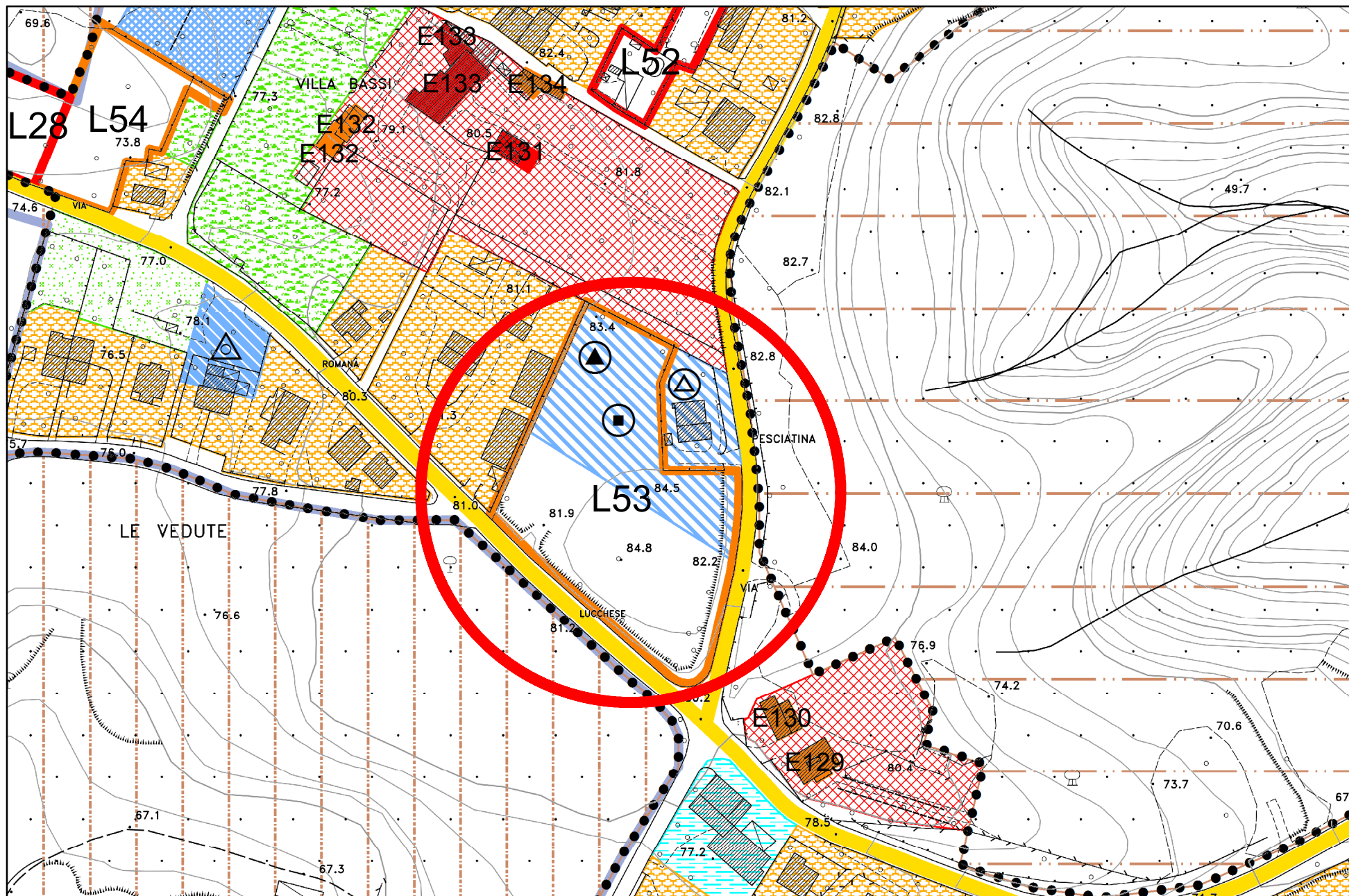


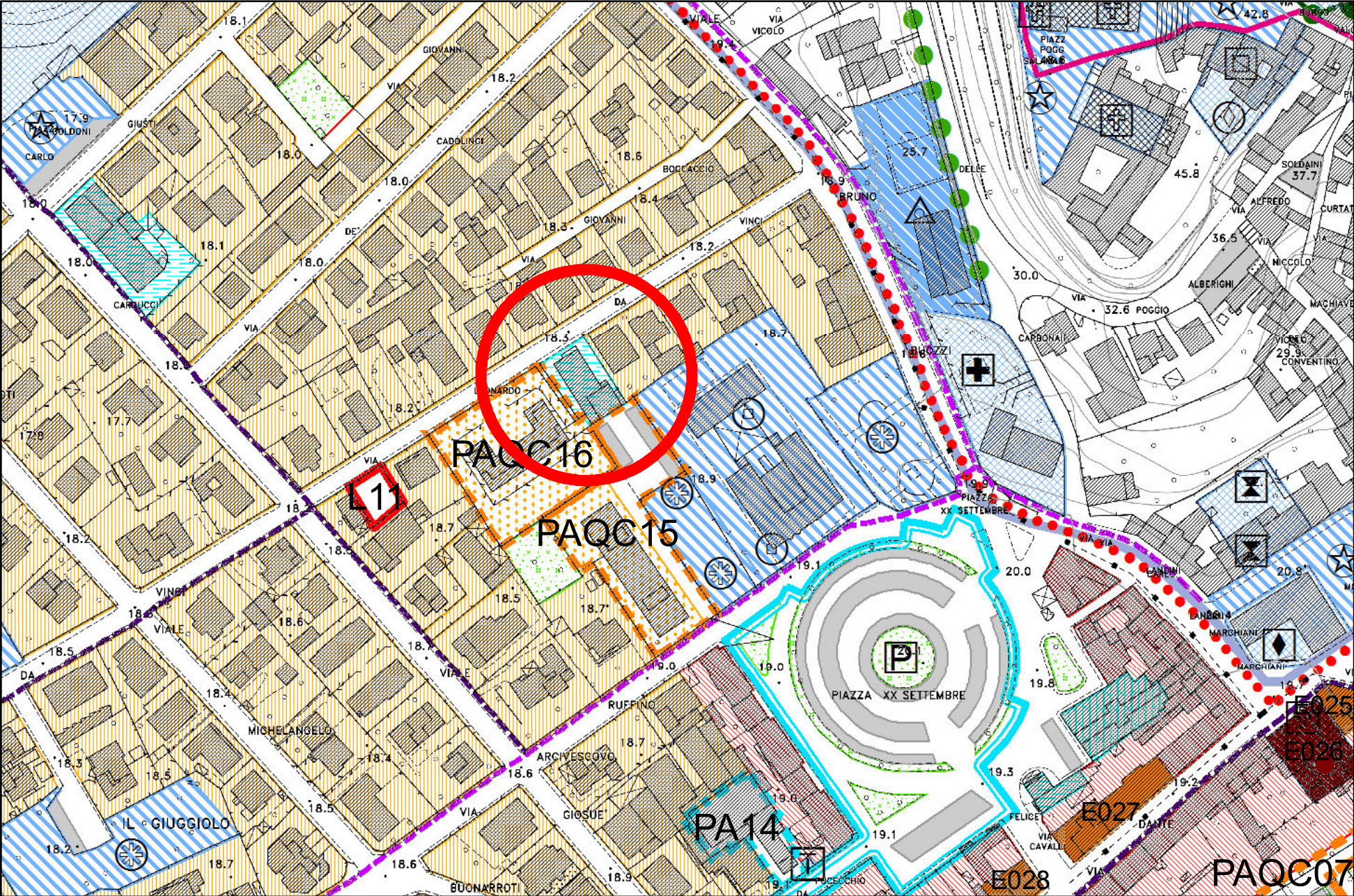












Richiesta n.33

Proposta di modifica

