



COMUNE DI FUCECCHIO

PIANO DELLA MOBILITÀ E DEL TRAFFICO URBANO

ALLEGATO 2

Quadro conoscitivo e proposte progettuali dei percorsi pedonali



Rev.	Data	Descrizione della modifica	Autore
2	14/03/2014	Aggiornamento	Andrea Buffoni

Controllato:	Michele Bartalini	Data 17/03/2014
Autorizzato:	Massimo Ferrini	Data 17/03/2014

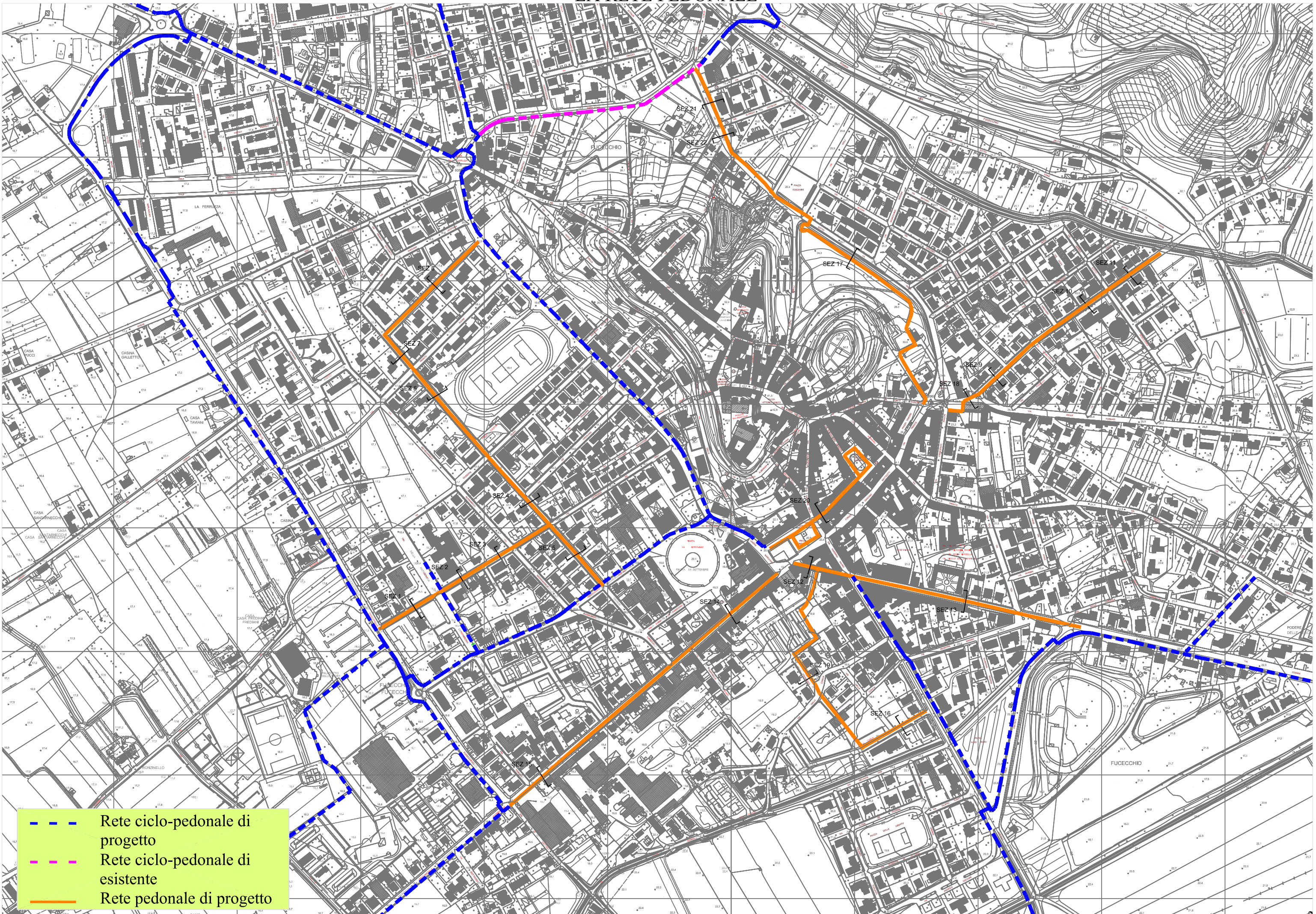
PRESENTAZIONE

Rete pedonale:

Lo studio dei percorsi pedonali è stato associato ad un rilievo geometrico sul campo corredato di documentazione fotografica allo scopo di avere una valutazione dettagliata sia della natura orografica del terreno che delle sezioni stradali esistenti.

Per ogni singolo tratto sono state definite le criticità determinate in funzione della sezione stradale, e secondo quanto prescritto dal D.M. 5/11/2001“Norme Funzionali geometriche per la ostruzione delle Strade”. La realizzazione dei percorsi di progetto comporta l’eliminazione di circa 11 stalli nel tratto terminale di v. Giordano, e 11 stalli in v. Pier della Francesca che non determina particolari ricadute negative nell’offerta di parcheggio rispetto alla domanda di sosta. In. v. Cairoli la sezione stradale non permette l’adeguamento dei percorsi esistenti.


LA RETE PEDONALE



- Rete ciclo-pedonale di progetto
- Rete ciclo-pedonale di esistente
- Rete pedonale di progetto

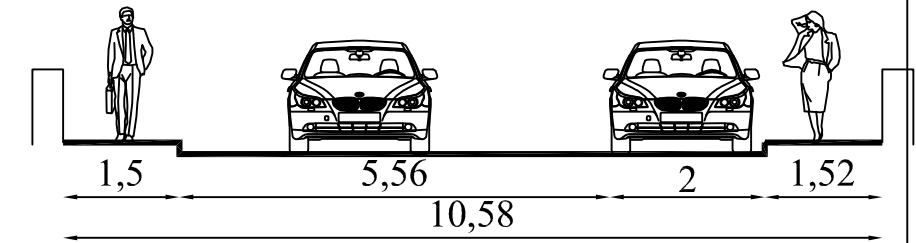
S1 - Via L. da Vinci
Stato attuale

Senso unico



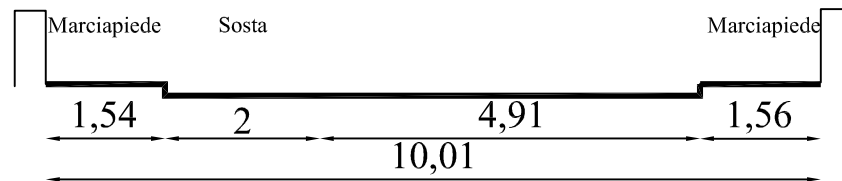
S1 - Via L. da Vinci
Stato modificato

Senso unico



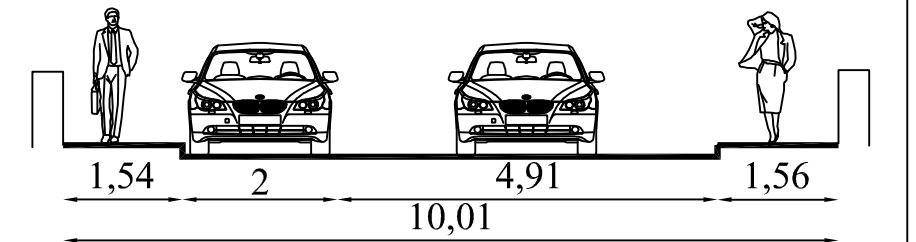
S2 - Via L. da Vinci

Senso unico



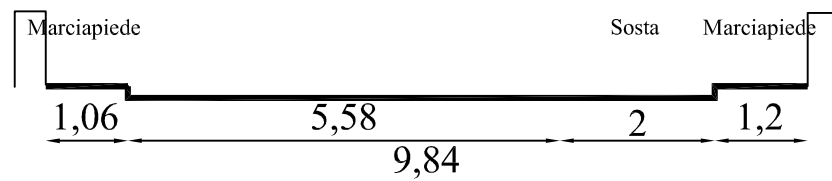
S2 - Via L. da Vinci

Senso unico



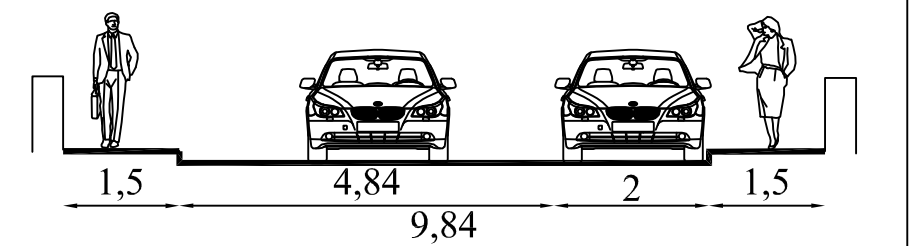
S3- Via L. da Vinci

Senso unico

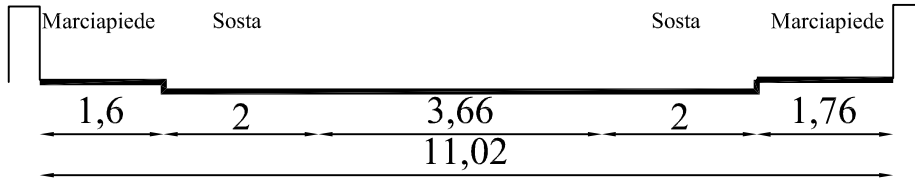


S3- Via L. da Vinci

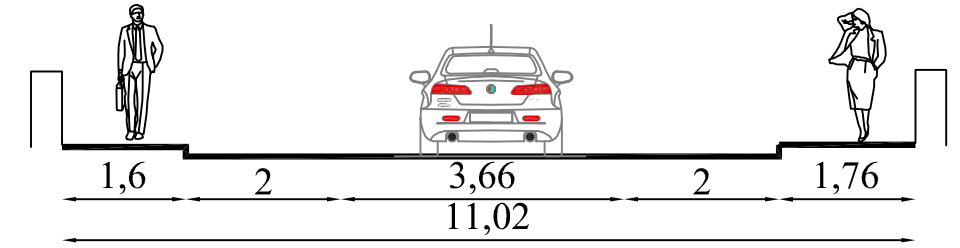
Senso unico



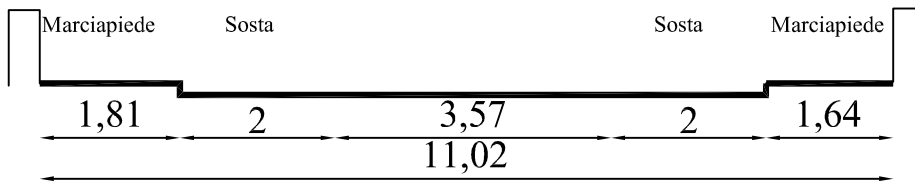
S4 - Via Carducci
Senso unico



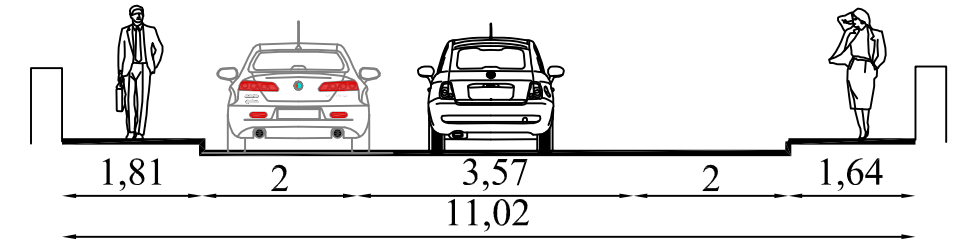
S4 - Via Carducci
Senso unico




S5 - Via Carducci
Senso unico



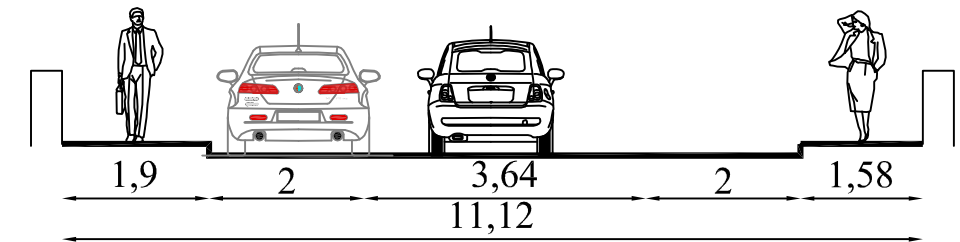
S5 - Via Carducci
Senso unico



S6 - Via Carducci
Senso unico

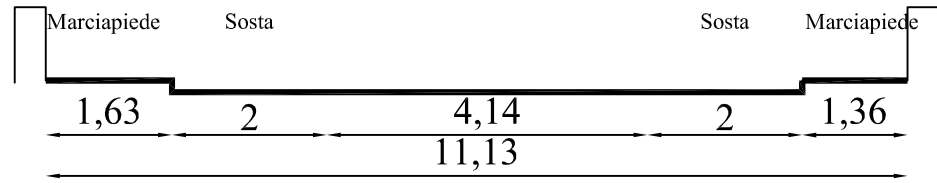


S6 - Via Carducci
Senso unico



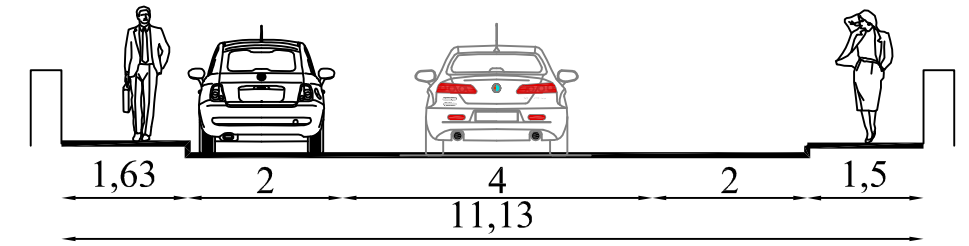
S7 - Via Carducci

Senso unico




S7 - Via Carducci

Senso unico



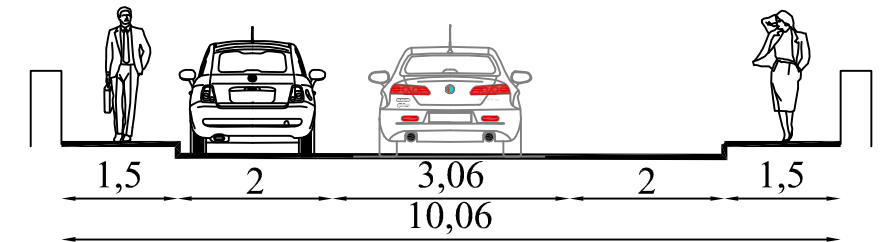
S8 - Via Petrarca

Senso unico



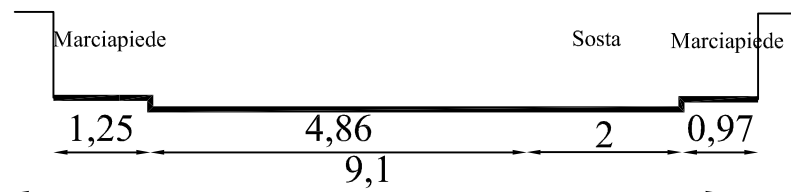
S8 - Via Petrarca

Senso unico



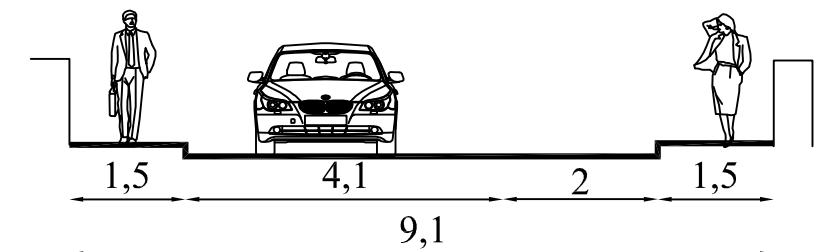
S9 - Via Giordano

Senso unico




S9 - Via Giordano

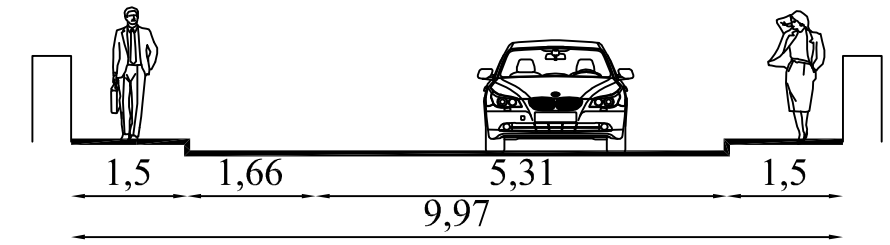
Senso unico




S10 - Via Giordano
Doppio senso



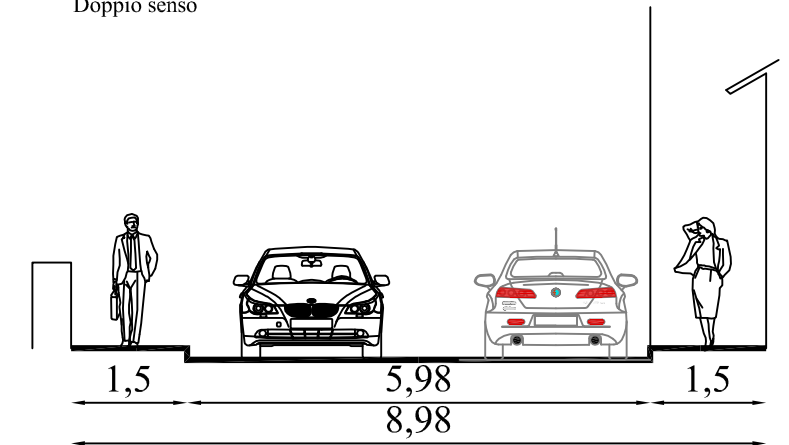
S10 - Via Giordano
Doppio senso



S11 - Via Giordano
Doppio senso



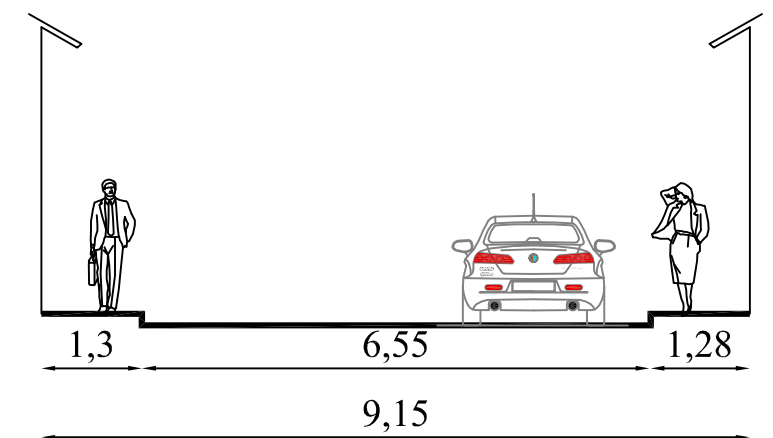
S11 - Via Giordano
Doppio senso



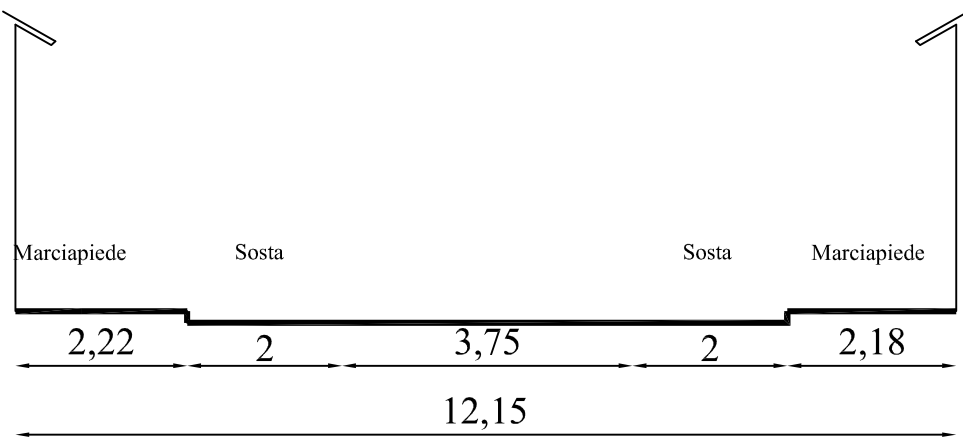
S12- Via Cairoli
Doppio senso



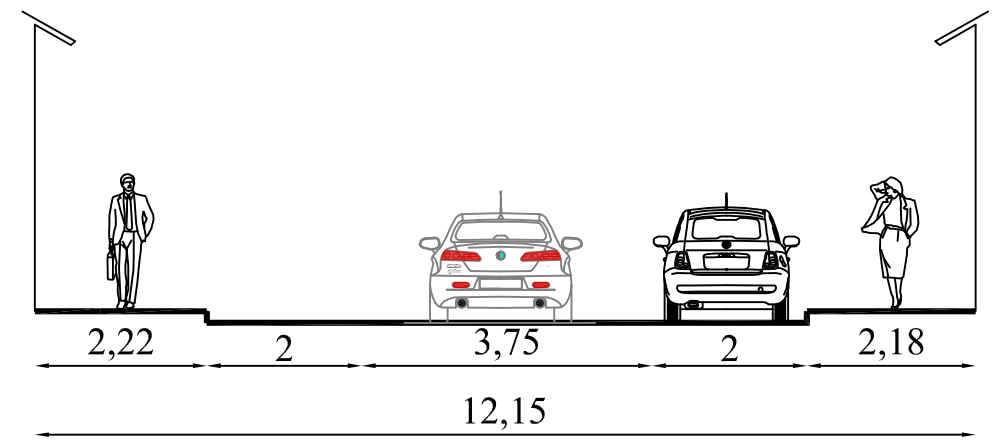
S12- Via Cairoli
Doppio senso




S13- Via Battisti
Senso unico



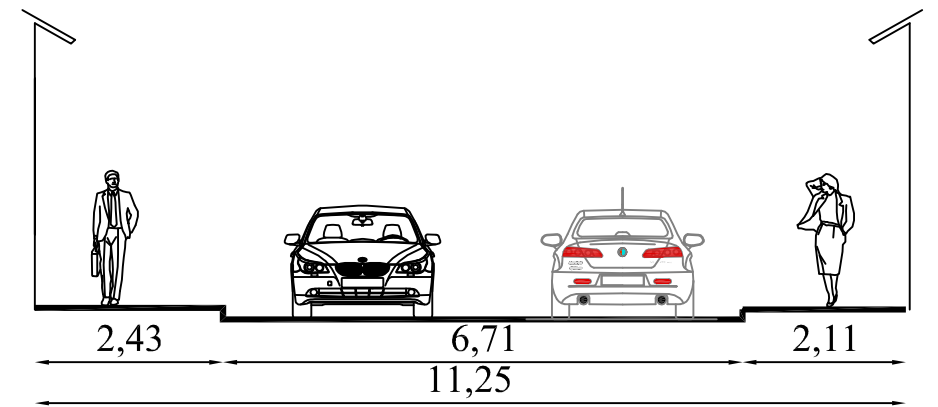
S13- Via Battisti
Senso unico




S14 - Via Dante
Doppio senso



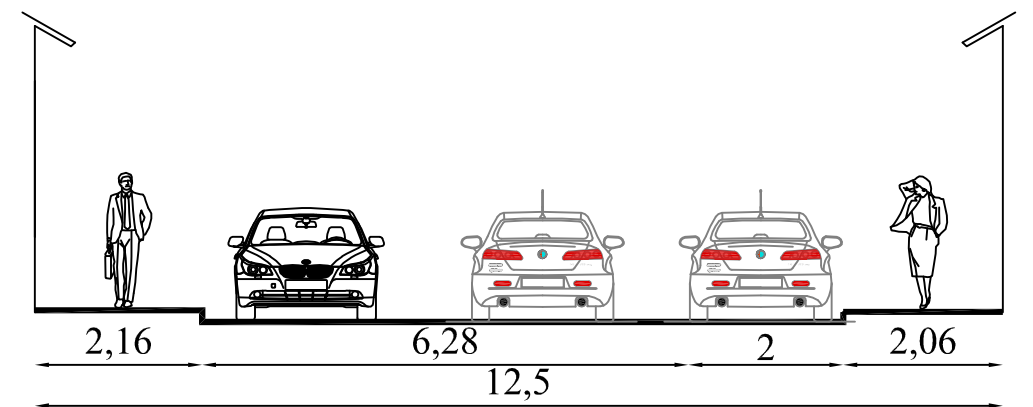
S14 - Via Dante
Doppio senso



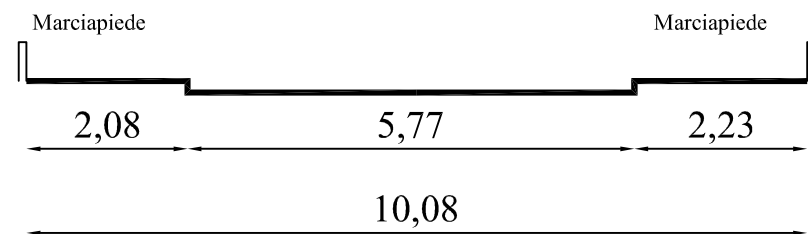
S15 - Via Dante
Doppio senso



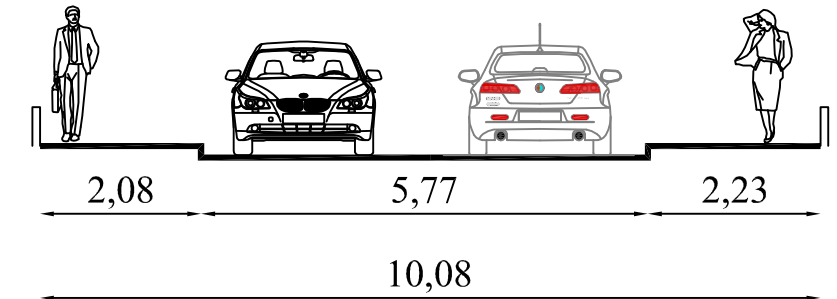
S15 - Via Dante
Doppio senso



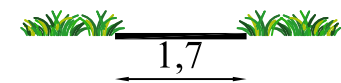
S16- Via Dalla Chiesa
Doppio senso




S16 - Via Dalla Chiesa
Doppio senso



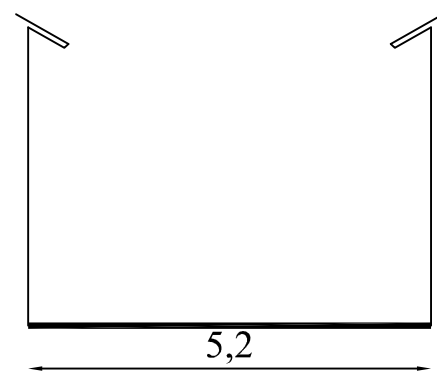
S17 - Via Sotto la Valle
Stato attuale
Percorso pedonale




S17 - Via Sotto la Valle
Stato modificato
Percorso pedonale



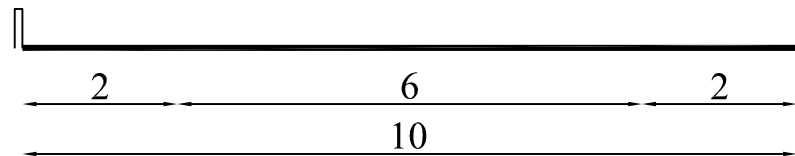
S18- Via Giordano
Stato attuale
Doppio senso



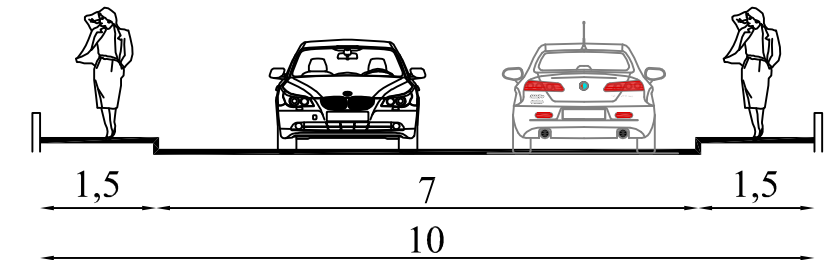
S18 - Via Giordano
Stato modificato
Doppio senso



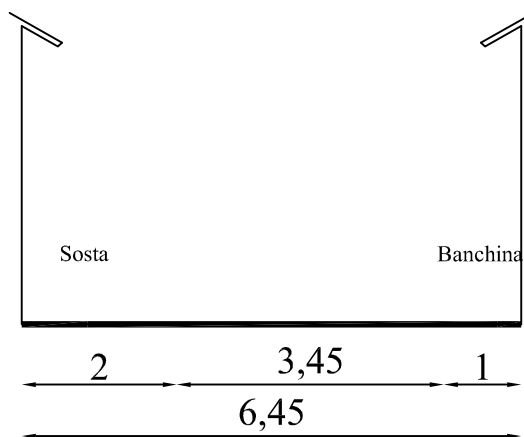
S19 - Via Pier della Francesca
Doppio senso



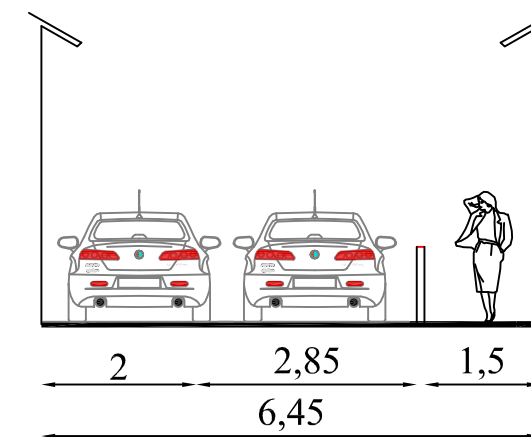
S19 - Via Pier della Francesca
Doppio senso



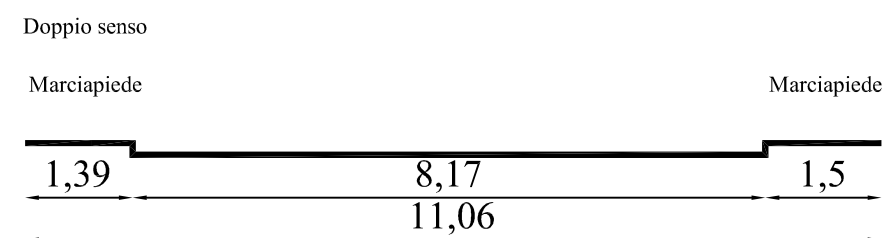
S20 - Via Checchi
Senso unico



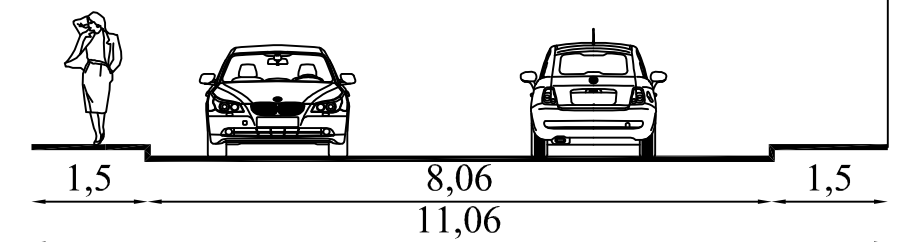
S20 - Via Checchi
Senso unico



S21 - Via Soto la Valle
Stato attuale

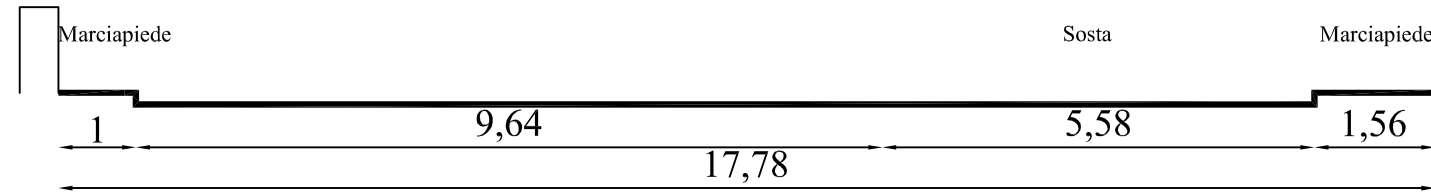


S21 - Via Soto la Valle
Stato modificato



S22- Via Sotto la Valle
Stato attuale

Doppio senso



S22- Via Sotto la Valle
Stato modificato

Doppio senso

